LG08

Sikar, Rajasthan, India

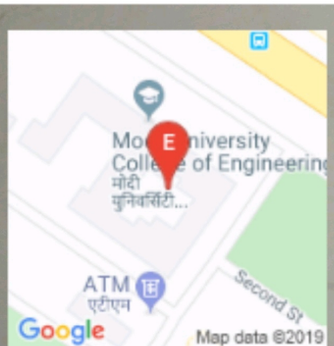

Longitude Latitude

75.0309° E 27.8044° N

18° C

Tuesday, 17, Dec, 2019 01:31 PM


Sikar, Rajasthan, India
Longitude Latitude
75.031° E 27.8045° N
18° C
Tuesday, 17, Dec, 2019
01:32 PM
Google
Map data ©2019

Sikar, Rajasthan, India



Longitude Latitude

75.0307° E 27.8047° N

Tuesday, 17, Dec, 2019

18° C

01:37 PM

Sikar, Rajasthan, India



Longitude Latitude

75.0307° E 27.8047° N

18° C

Tuesday, 17, Dec, 2019

01:39 PM

Sikar, Rajasthan, India

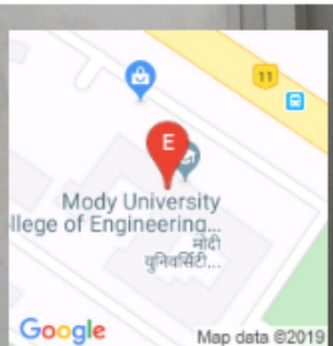

Longitude Latitude

75.0306° E 27.8048° N

Tuesday, 17, Dec, 2019

18° C

01:40 PM

Sikar, Rajasthan, India



Longitude Latitude

75.0305° E 27.8048° N

Tuesday, 17, Dec, 2019

18° C

01:40 PM

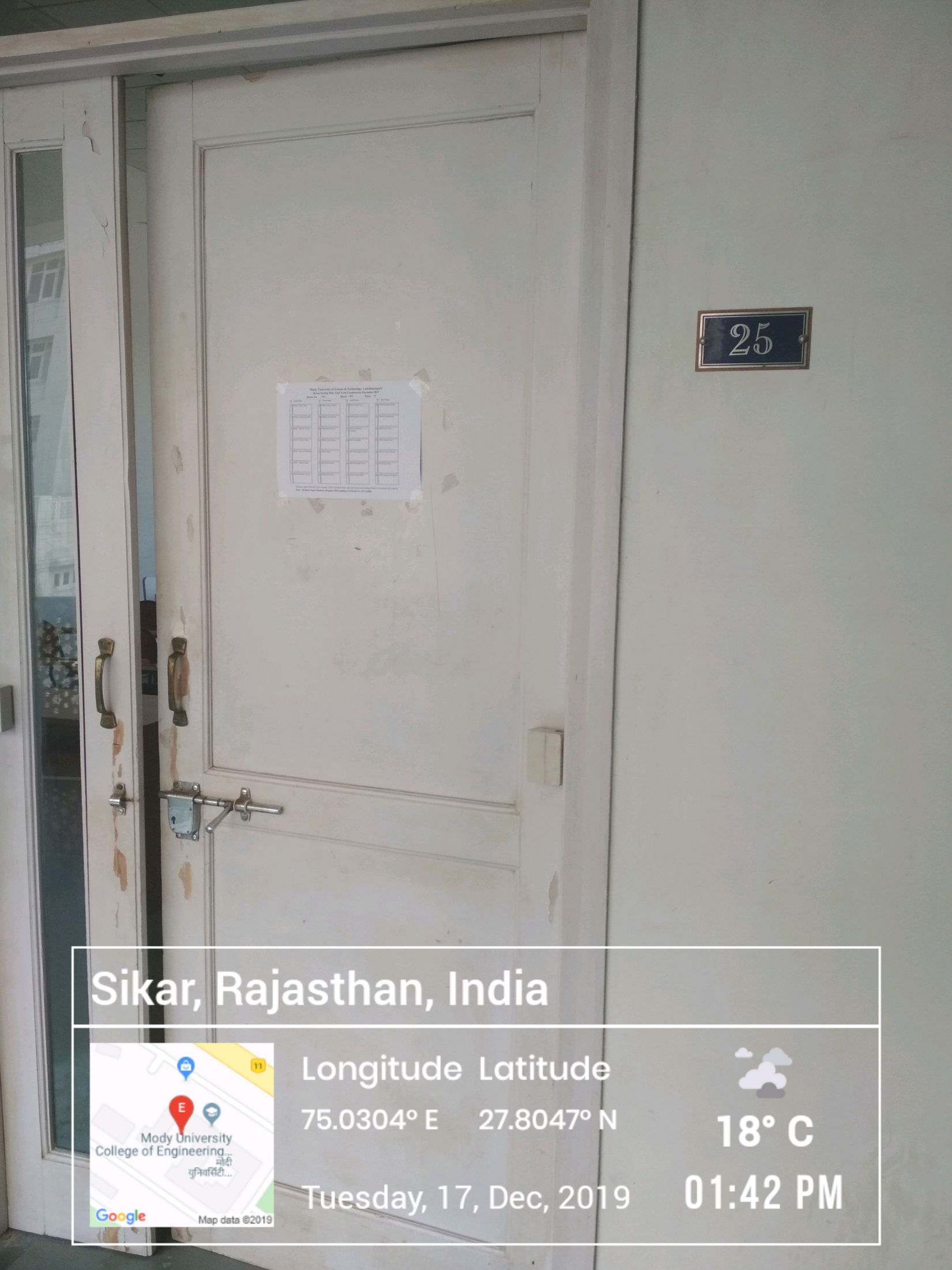
25
Sikar, Rajasthan, India
Mody University
College of Engineering...
मोदी
यूनिवर्सिटी...
Google
Map data ©2019
Longitude Latitude
75.0304° E 27.8047° N
Tuesday, 17, Dec, 2019
18° C
01:42 PM

Sikar, Rajasthan, India

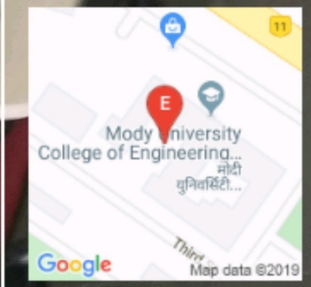

Longitude Latitude

75.0304° E 27.8046° N

18° C

Tuesday, 17, Dec, 2019 01:42 PM

Sikar, Rajasthan, India

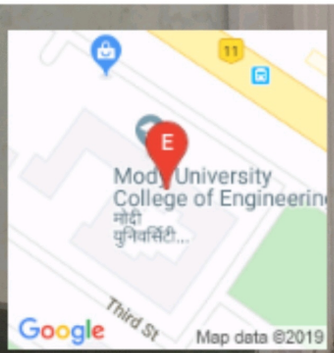

Longitude Latitude

75.0309° E 27.8046° N

18° C

Tuesday, 17, Dec, 2019 01:44 PM


Sikar, Rajasthan, India
Longitude Latitude
75.0307° E 27.8045° N
18° C
Tuesday, 17, Dec, 2019
01:45 PM
Google
Map data ©2019

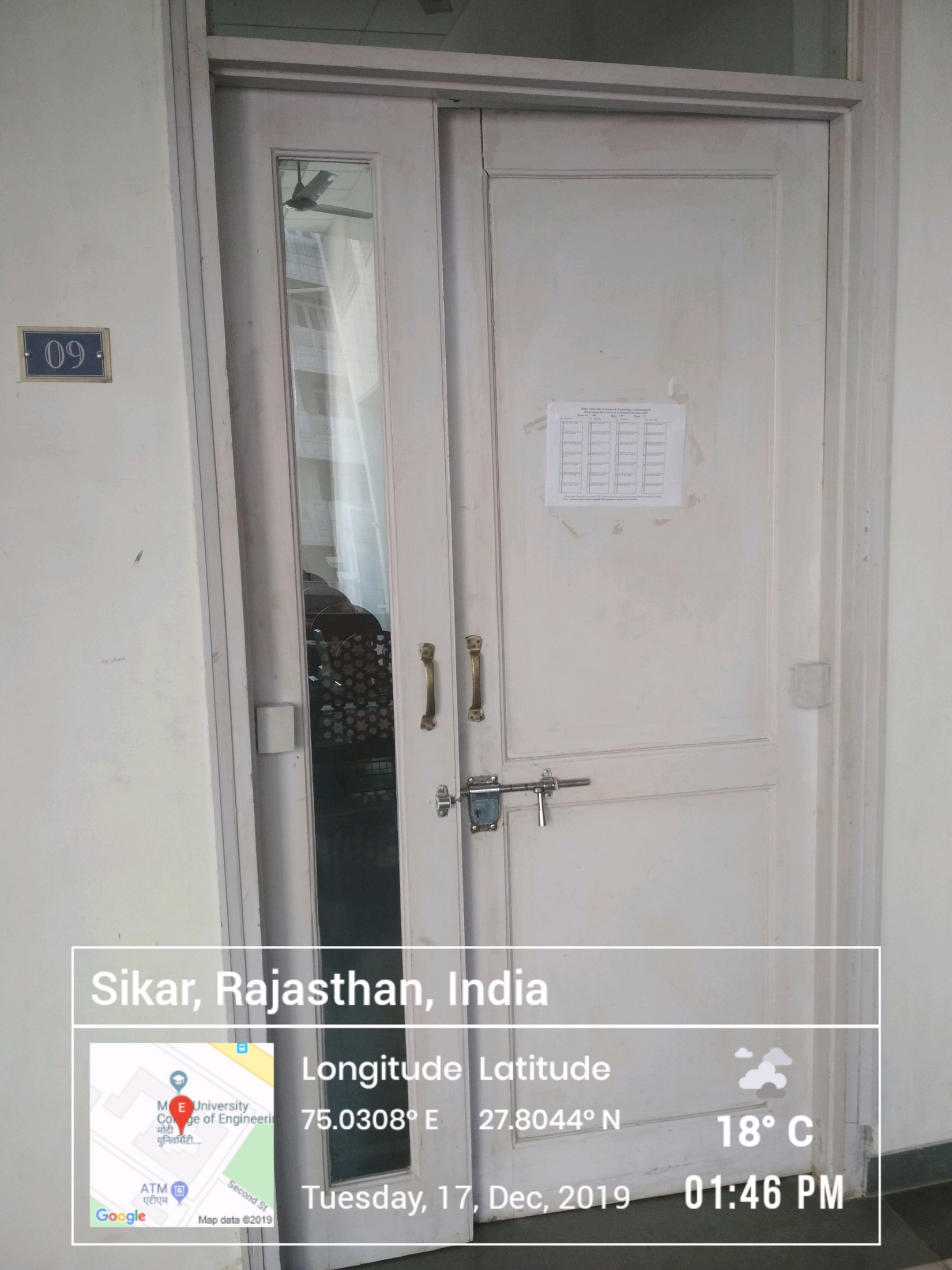
09
Sikar, Rajasthan, India
Longitude
75.0308° E
Latitude
27.8044° N
18° C
Tuesday, 17, Dec, 2019
01:46 PM
ATM
एटीएम
Second St
Google
Map data ©2019

Sikar, Rajasthan, India



Longitude Latitude

75.0307° E 27.8044° N

Tuesday, 17, Dec, 2019

18° C

01:46 PM

Sikar, Rajasthan, India



Longitude Latitude

75.0308° E 27.8042° N

18° C

Tuesday, 17, Dec, 2019

01:47 PM


Sikar, Rajasthan, India
Mody University
ATM
Second St
Google
Map data ©2019
ngitude Latitude
308° E 27.8042° N
18° C
sday, 17, Dec, 2019
01:47 PM

Sikar, Rajasthan, India

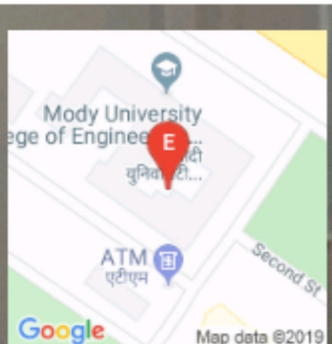

Longitude Latitude

75.0308° E 27.8042° N

18° C

Tuesday, 17, Dec, 2019 01:49 PM


Sikar, Rajasthan, India
Mody Univ ity
ge of Engine
ATM
एटीएम
Second St
Google
Map data ©2019
Longitude Latitude
75.0308° E 27.8043° N
18° C
Tuesday, 17, Dec, 2019
01:49 PM

Sikar, Rajasthan, India



Longitude Latitude

75.0306° E 27.8043° N

18° C

Tuesday, 17, Dec, 2019 01:49 PM


Sikar, Rajasthan, India
Mody University
ATM
Second St
Google
Map data ©2019
Longitude Latitude
75.0308° E 27.8042° N
18° C
Tuesday, 17, Dec, 2019
01:50 PM

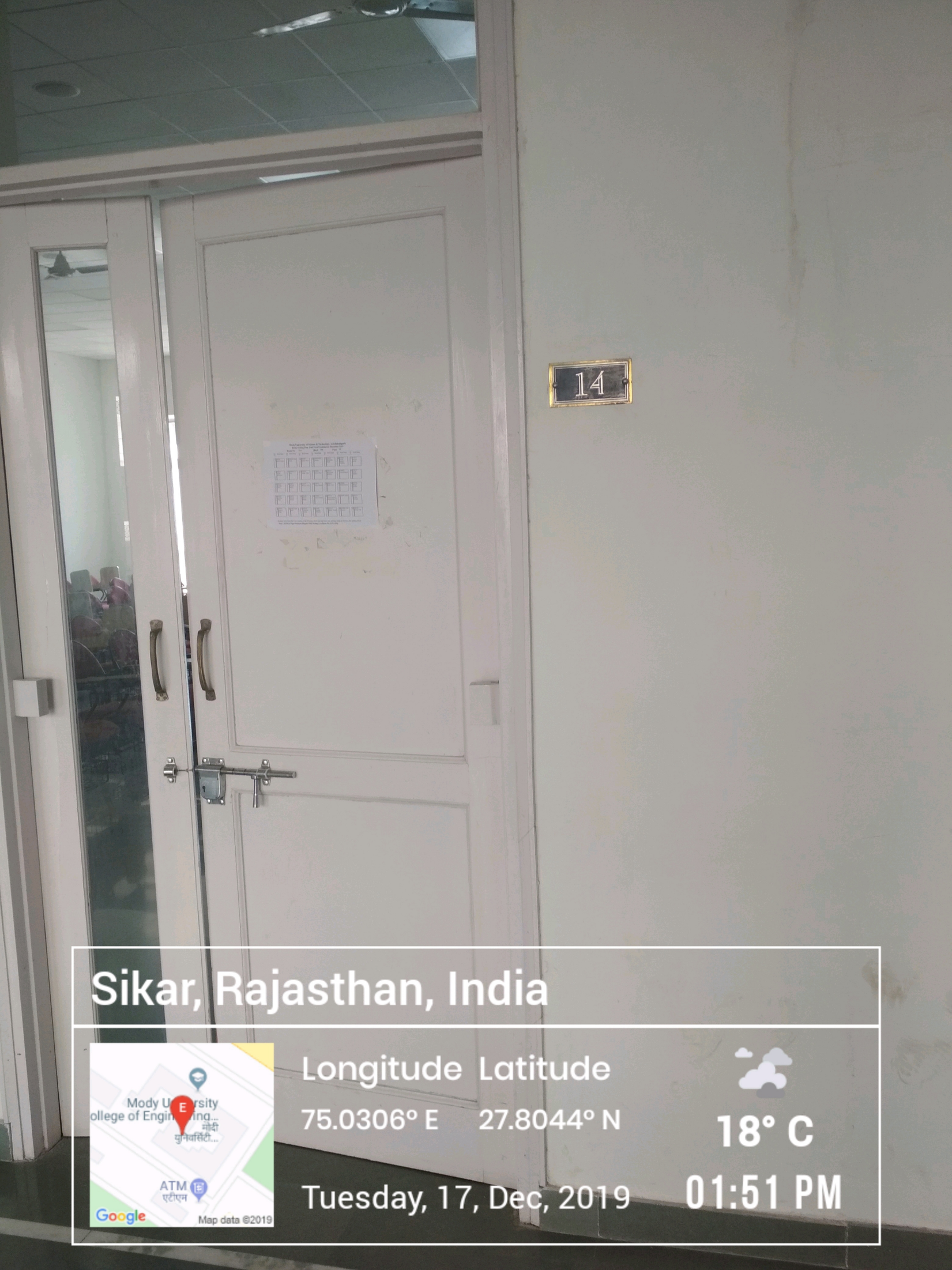
14
Sikar, Rajasthan, India
Longitude Latitude
75.0306° E 27.8044° N
18° C
Tuesday, 17, Dec, 2019
01:51 PM
ATM
Google
Map data ©2019


Sikar, Rajasthan, India
Mody University
ATM
Second St
Google
Map data ©2019
Longitude Latitude
75.0308° E 27.8042° N
18° C
uesday, 17, Dec, 2019
01:51 PM

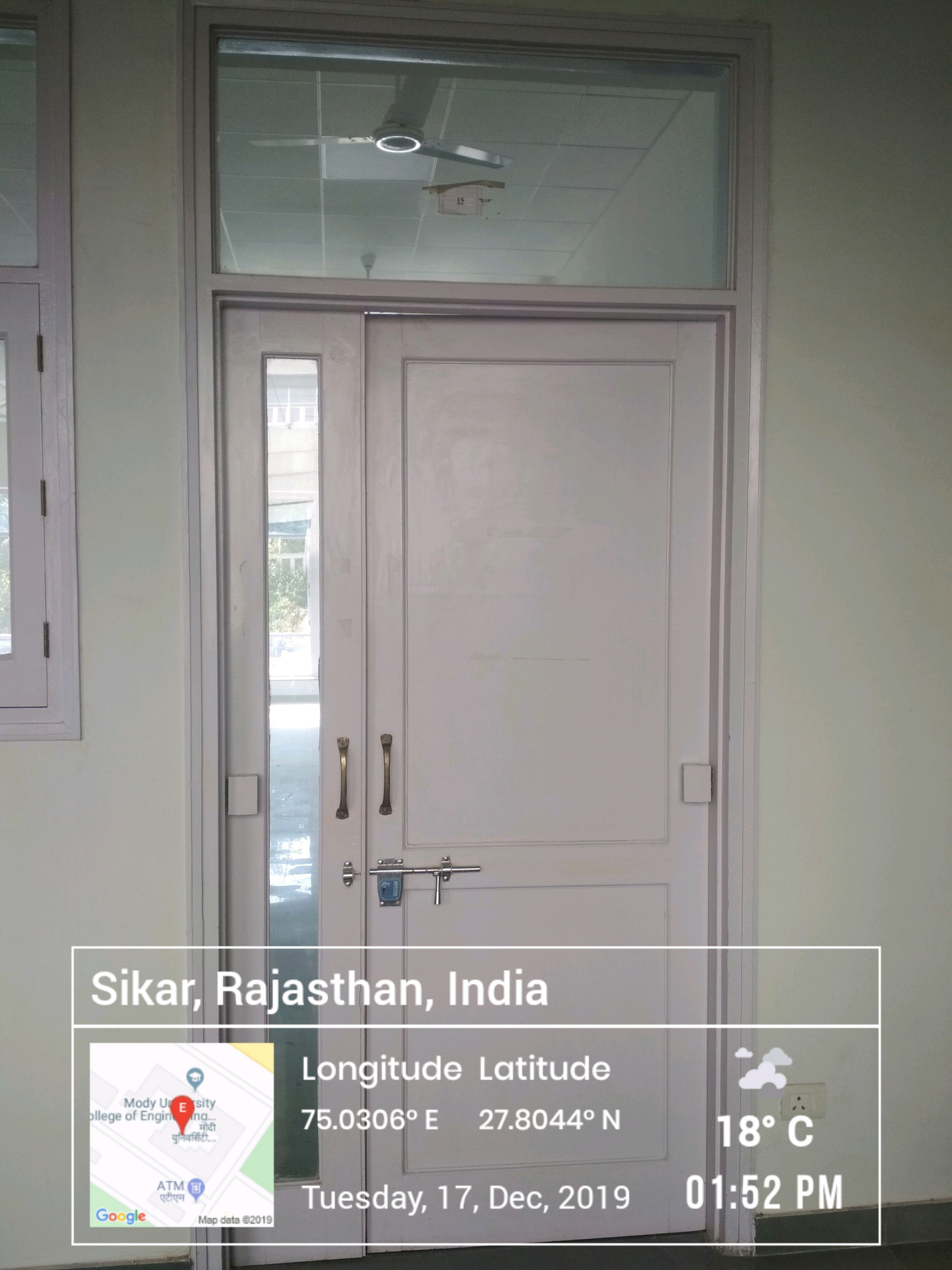
Sikar, Rajasthan, India
Longitude Latitude
75.0306° E 27.8044° N
18° C
Tuesday, 17, Dec, 2019
01:52 PM
ATM
एटीएम
Google
Map data ©2019


MODY UNIVERSITY
Next Thinking
TECHNOLOGY PROVIDER
INNOVATIONEXT
Let Your Dreams Fly
Explore Diversity
Give Wings to Your Career
Sikar, Rajasthan, India
Longitude Latitude
75.0306° E 27.8043° N
Tuesday, 17, Dec, 2019
18° C
01:53 PM
ATM
Google
Map data ©2019


102
Sikar, Rajasthan, India
Longitude Latitude
75.0308° E 27.8047° N
18° C
Tuesday, 17, Dec, 2019
01:56 PM
Google
Map data ©2019


Sikar, Rajasthan, India
Longitude Latitude
75.0309° E 27.8046° N
18° C
Tuesday, 17, Dec, 2019
01:56 PM
Map data ©2019


108
Sikar, Rajasthan, India
Longitude Latitude
75.0309° E 27.8045° N
18° C
Tuesday, 17, Dec, 2019
01:58 PM
Google
Map data ©2019


Sikar, Rajasthan, India
Longitude Latitude
75.0307° E 27.8044° N
18° C
Tuesday, 17, Dec, 2019
01:58 PM
Google
Map data ©2019

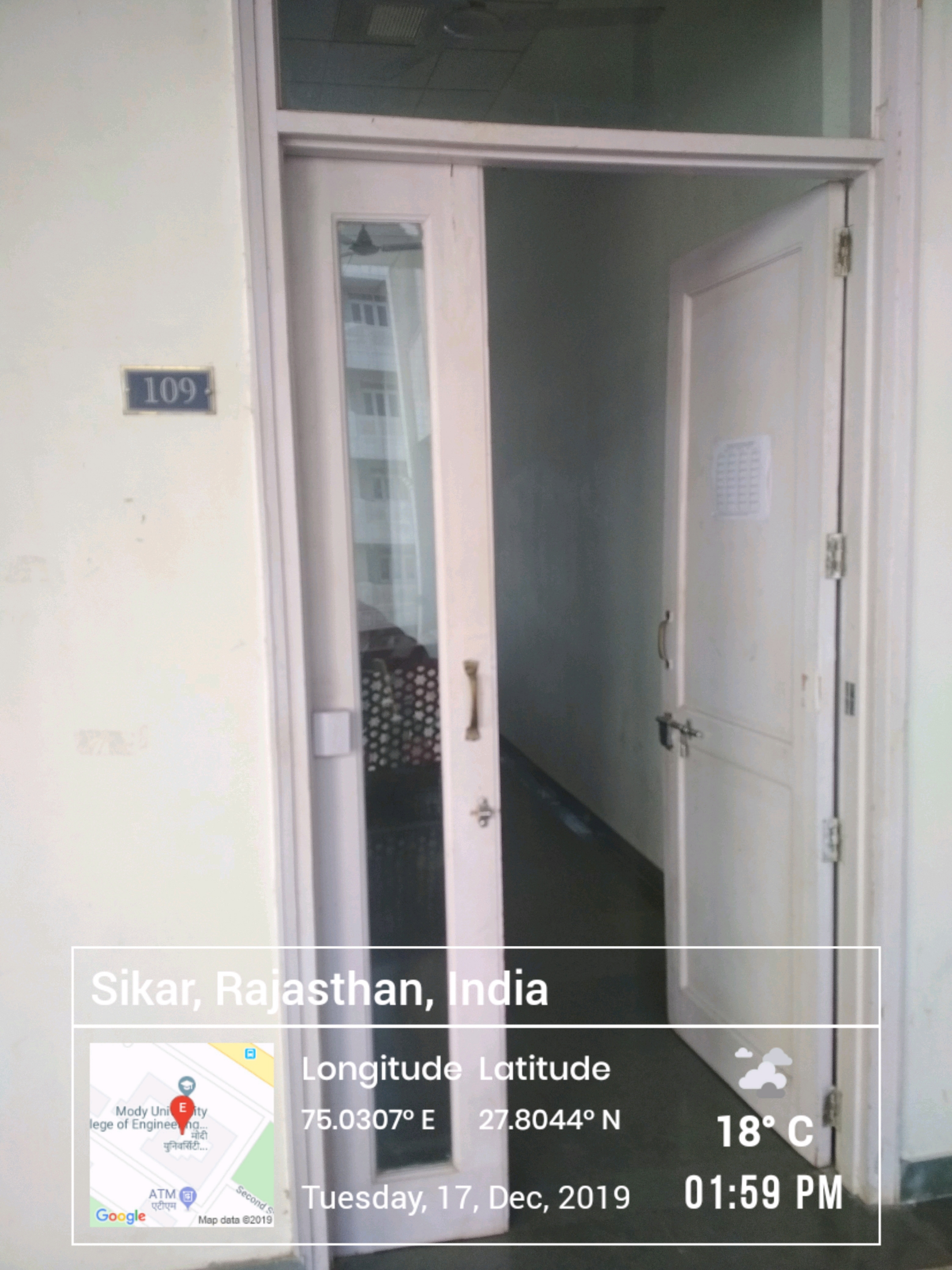
109
Sikar, Rajasthan, India
Longitude Latitude
75.0307° E 27.8044° N
18° C
Tuesday, 17, Dec, 2019
01:59 PM
Mody Uni ity
lege of Engineering...
मोदी
यूनिवर्सिटी...
ATM
एटीएम
Second S
Google
Map data ©2019

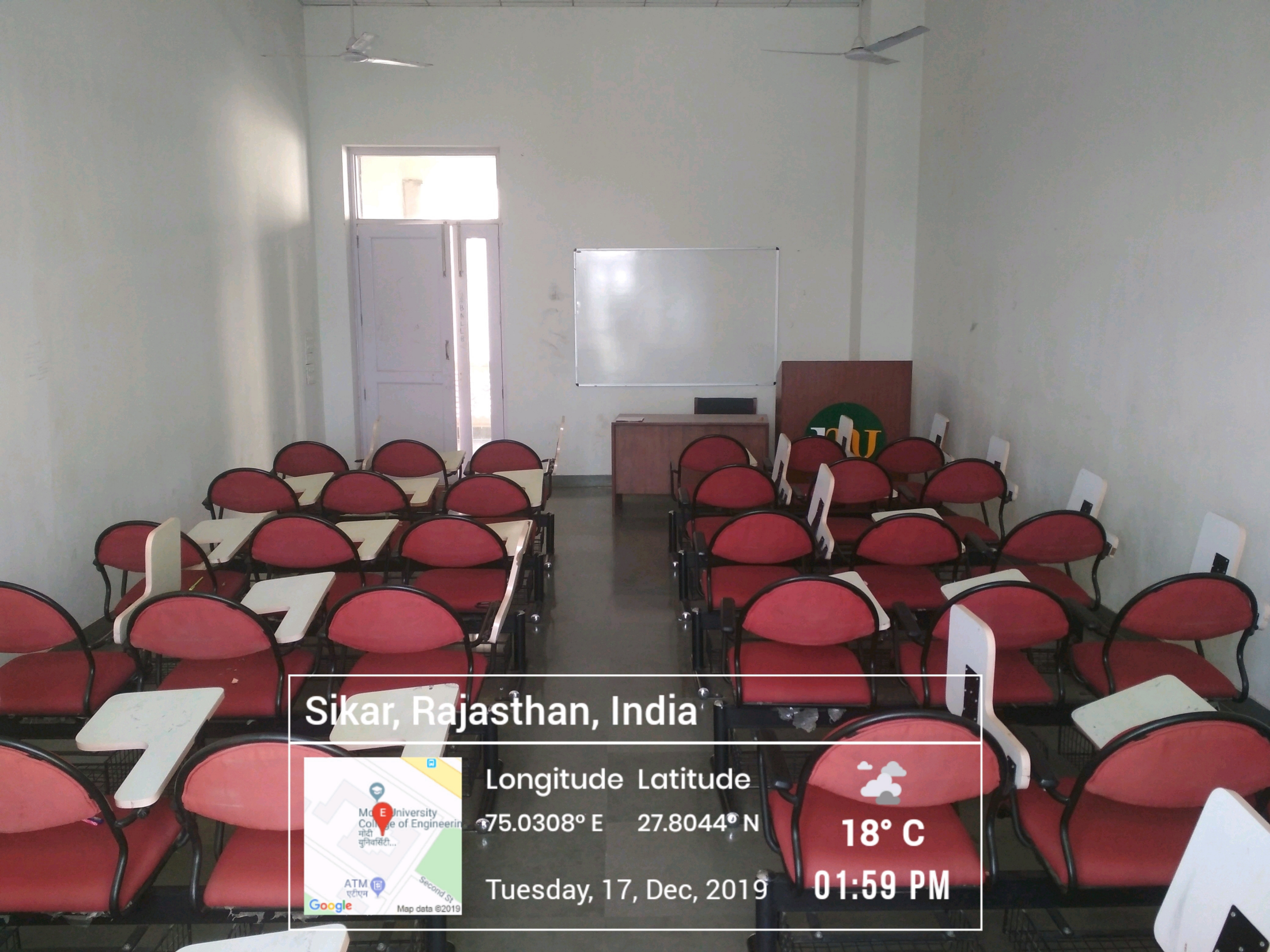
Sikar, Rajasthan, India
Longitude Latitude
75.0308° E 27.8044° N
18° C
Tuesday, 17, Dec, 2019
01:59 PM
ATM
Google
Map data ©2019

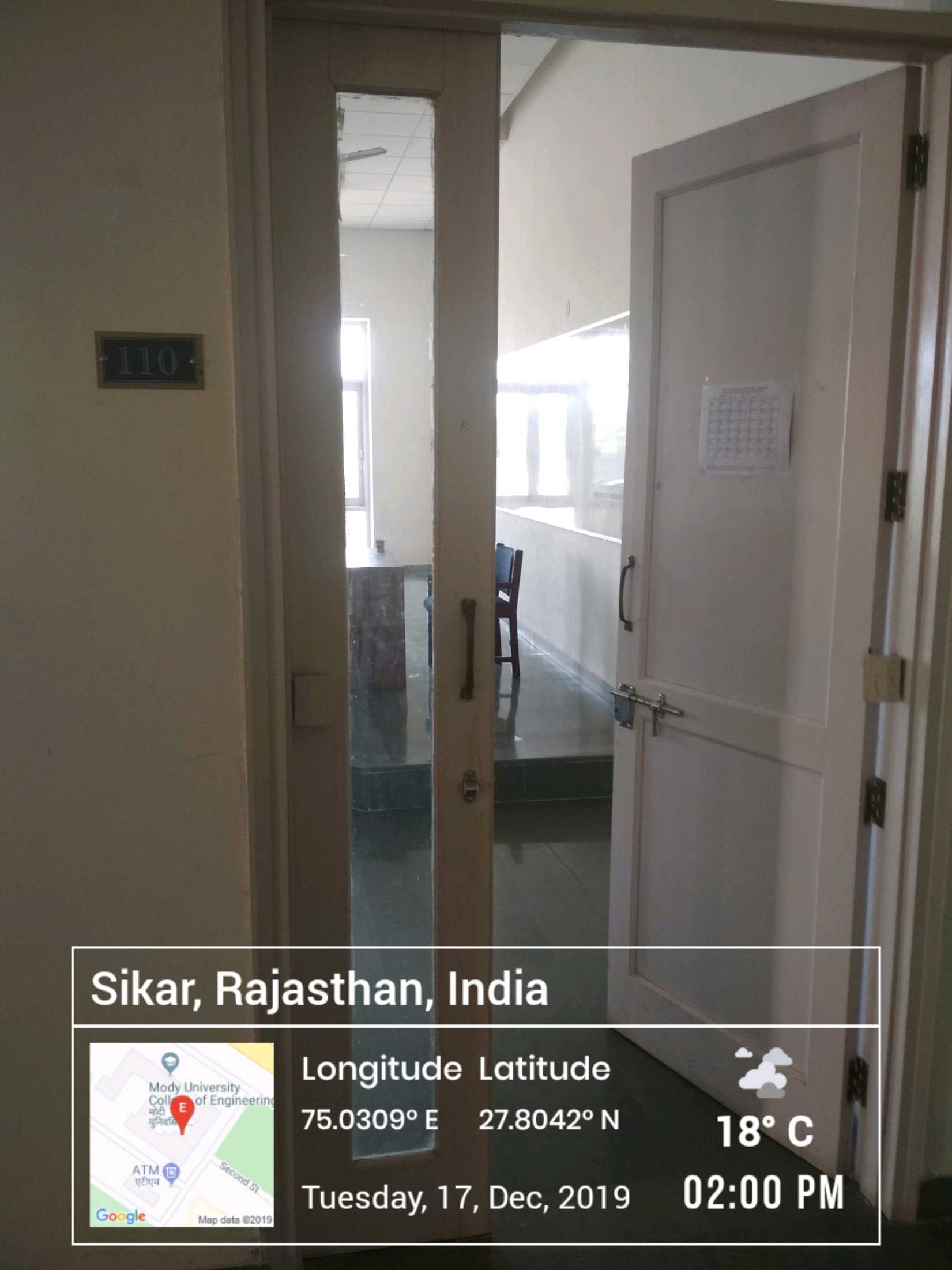

Sikar, Rajasthan, India

Longitude Latitude

75.0309° E 27.8042° N

18° C

Tuesday, 17, Dec, 2019 02:00 PM


Sikar, Rajasthan, India
Latitude
Mody University
ATM
Second St
Google
Map data ©2019
02:00 PM

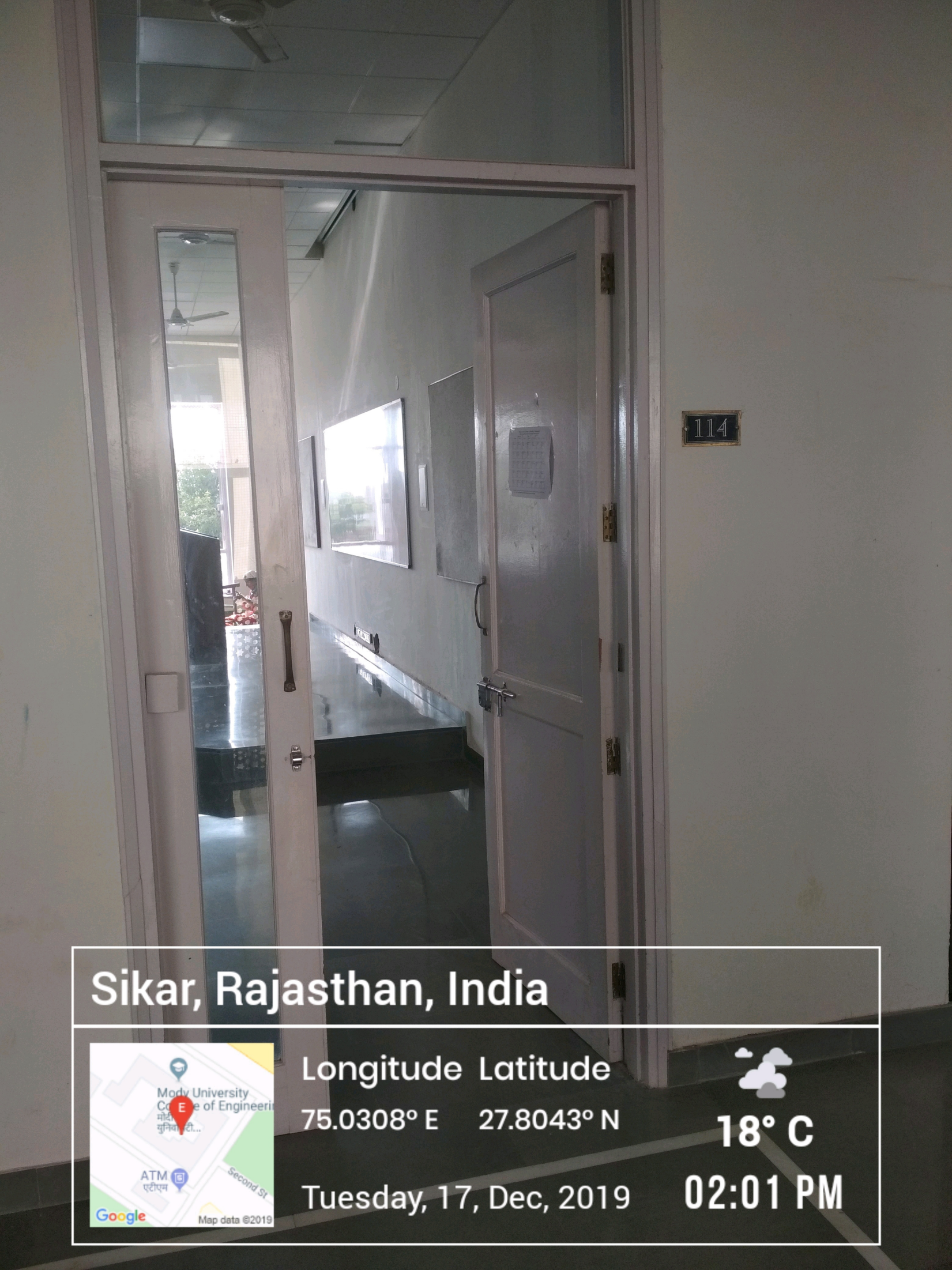
114
Sikar, Rajasthan, India
Longitude Latitude
75.0308° E 27.8043° N
18° C
Tuesday, 17, Dec, 2019
02:01 PM
Modv University
ATM
एटीएम
Second St
Google
Map data ©2019


Sikar, Rajasthan, India
Longitude Latitude
75.0308° E 27.8042° N
Mody University
ATM
Second St
Google
Map data ©2019
Tuesday, 17, Dec, 2019
02:03

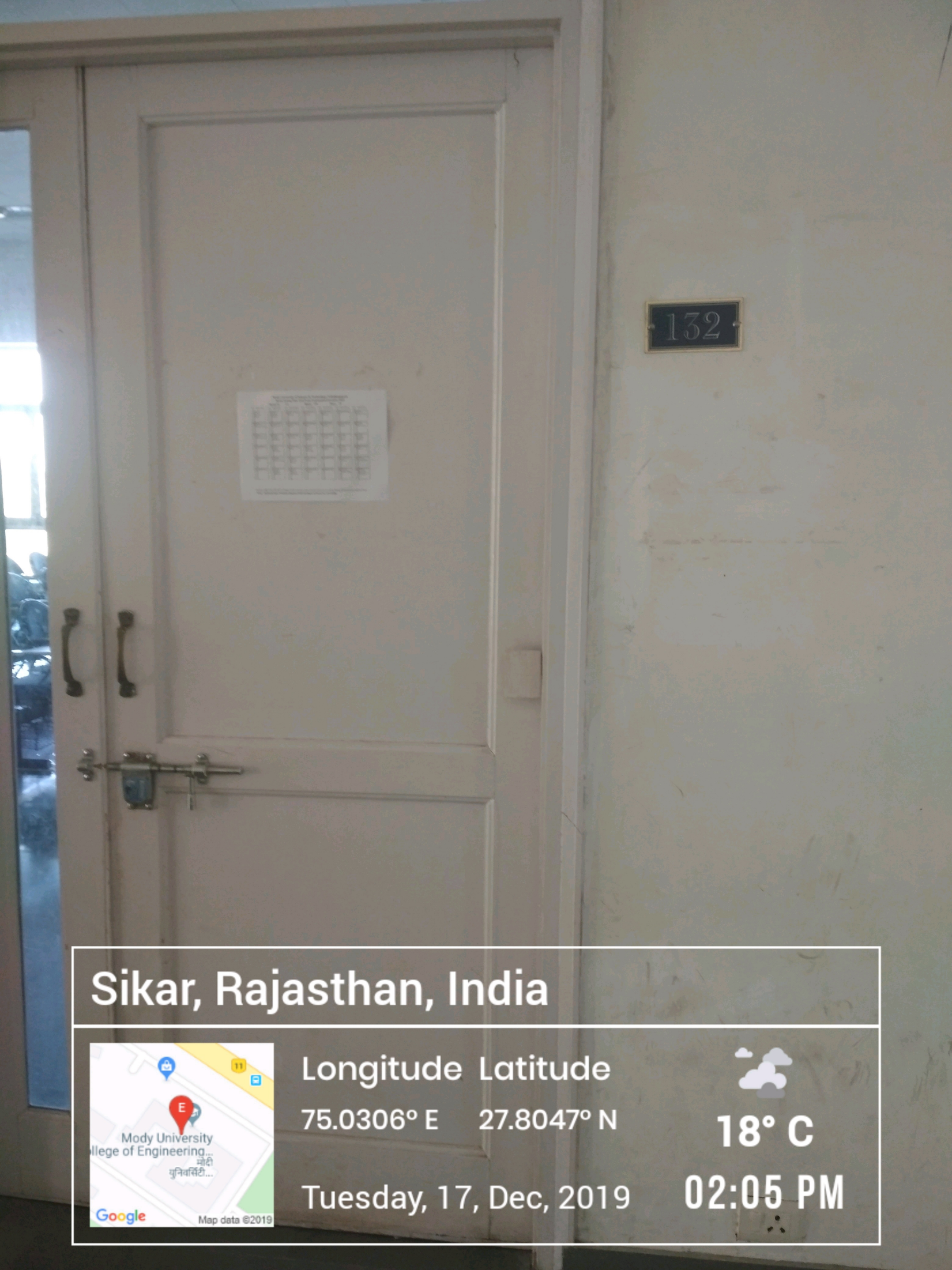
132
Sikar, Rajasthan, India
Mody University
llege of Engineering...
मोदी
युनिवर्सिटी...
Google
Map data ©2019
Longitude
Latitude
75.0306° E
27.8047° N
18° C
Tuesday, 17, Dec, 2019
02:05 PM

Sikar, Rajasthan, India

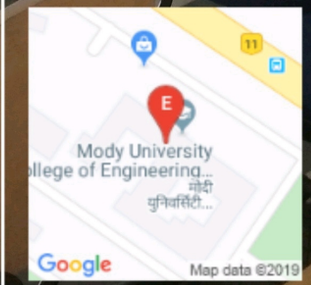

Longitude Latitude

75.0306° E 27.8047° N

18° C

Tuesday, 17, Dec, 2019 02:05 PM



Sikar, Rajasthan, India

Longitude Latitude

75.0306° E 27.8048° N

18° C

Tuesday, 17, Dec, 2019 02:06 PM


Sikar, Rajasthan, India
Mody University
College of Engineering...
मोदी
युनिवर्सिटी...
Google
Map data ©2019
Longitude Latitude
75.0304° E 27.8048° N
18° C
Tuesday, 17, Dec, 2019
02:06 PM


130
Sikar, Rajasthan, India
Longitude Latitude
75.0304° E 27.8049° N
18° C
Tuesday, 17, Dec, 2019
02:07 PM
Mody University
College of Engineering...
Google
Map data ©2019

Sikar, Rajasthan, India



Longitude Latitude

75.0304° E 27.8049° N

Tuesday, 17, Dec, 2019

18° C

02:07 PM

Sikar, Rajasthan, India



Longitude Latitude

75.0304° E 27.8049° N

Tuesday, 17, Dec, 2019

18° C

02:08 PM


Sikar, Rajasthan, Ind
Mody University
College of Engineering...
Google
Map data ©2019
Longitude
Latitude
75.0304° E
27.8047° N
18° C
Tuesday, 17 Dec, 2019
02:08 PM



Sikar, Rajasthan, India

Longitude Latitude

75.0304° E 27.8048° N

Tuesday, 17, Dec, 2019

18° C

02:09 PM

Sikar, Rajasthan, India

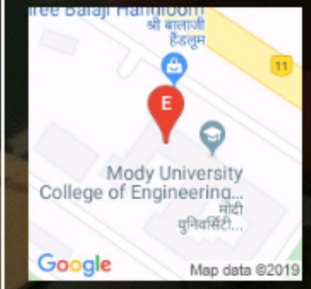

Longitude Latitude

75.0304° E 27.8049° N

Tuesday, 17, Dec, 2019

18° C

02:10 PM

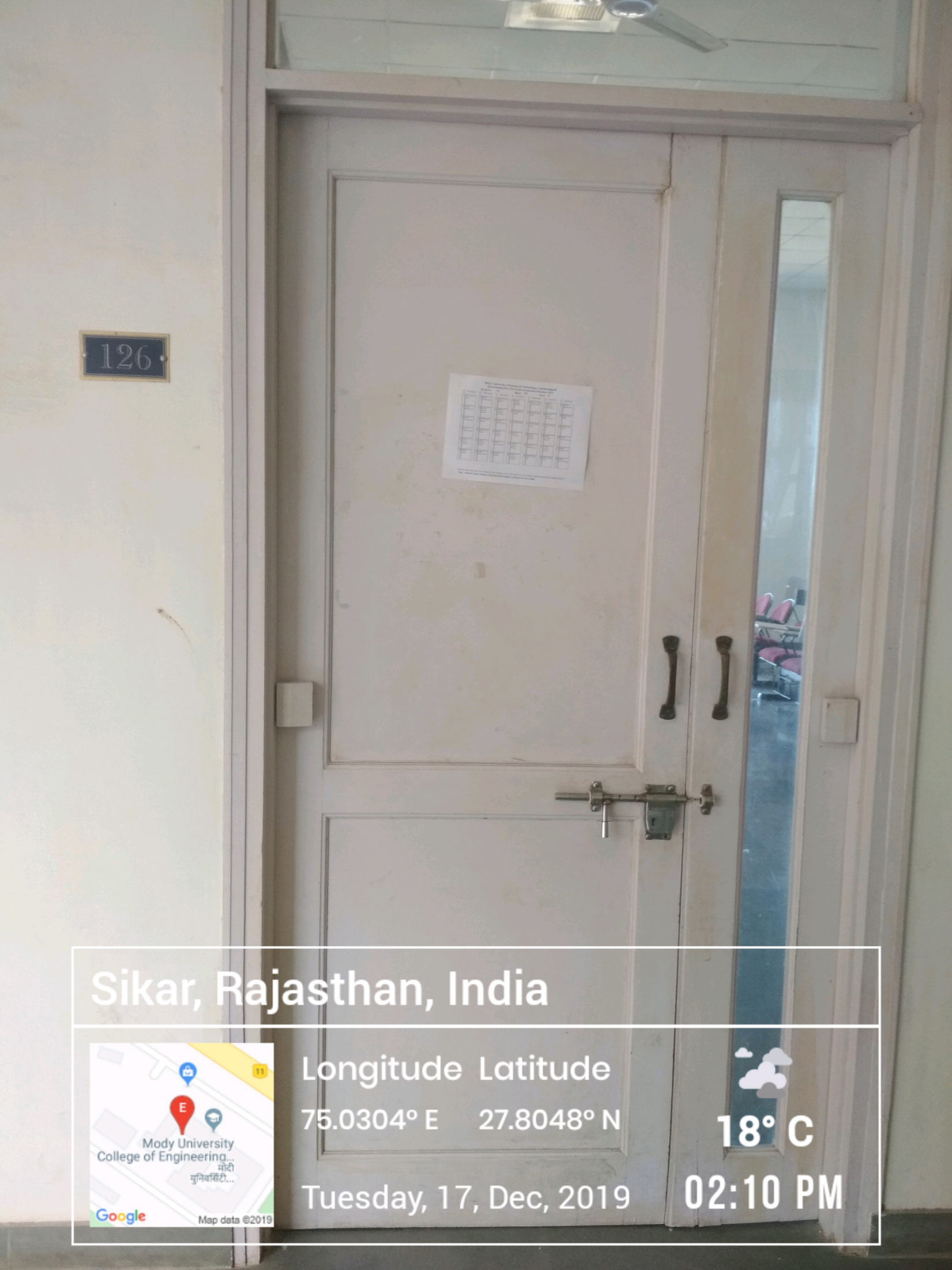
126
Sikar, Rajasthan, India
Mody University
College of Engineering...
मोदी
यूनिवर्सिटी...
Google
Map data ©2019
Longitude Latitude
75.0304° E 27.8048° N
Tuesday, 17, Dec, 2019
18° C
02:10 PM

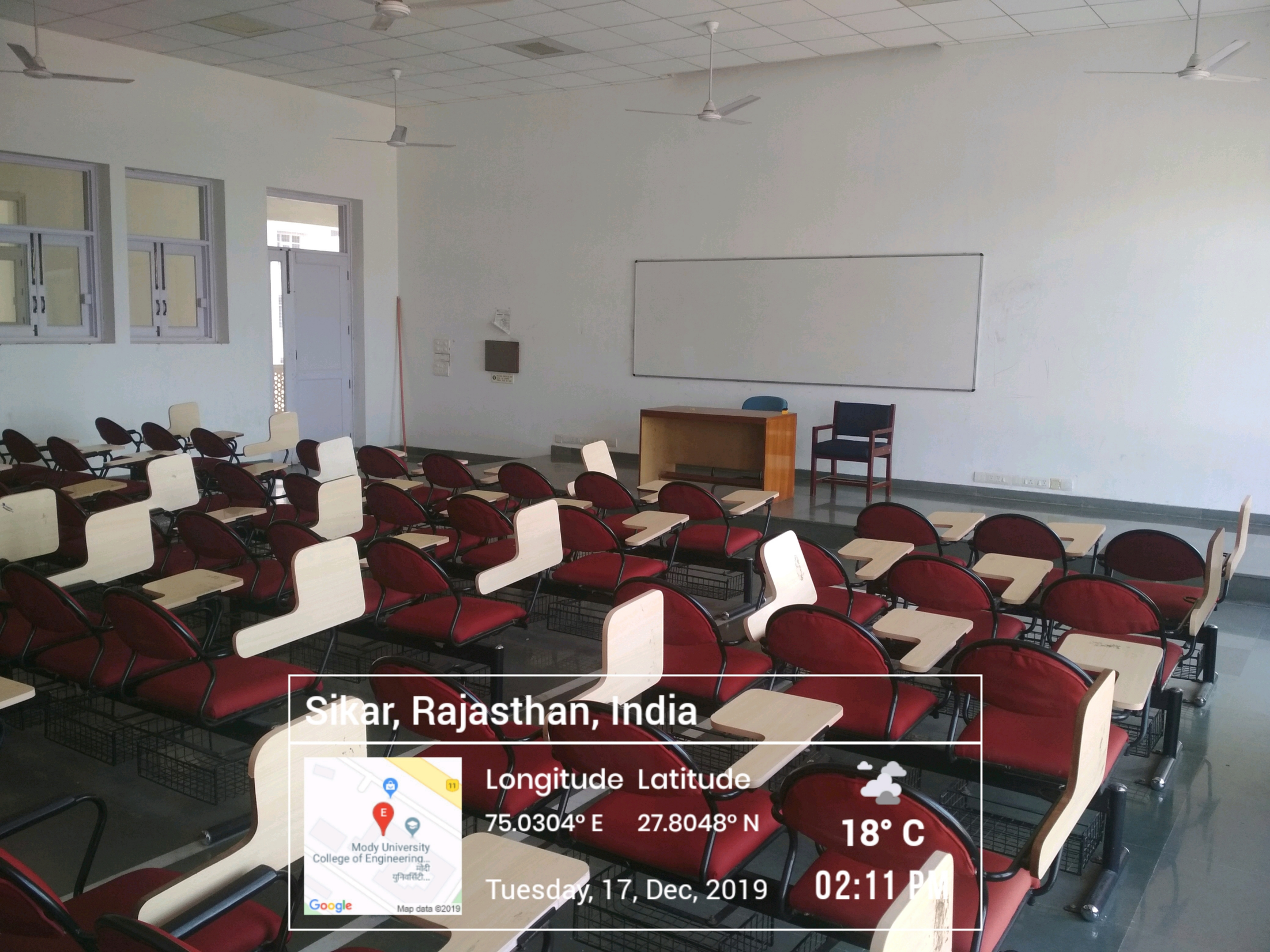
Sikar, Rajasthan, India
Longitude Latitude
75.0304° E 27.8048° N
18° C
Tuesday, 17, Dec, 2019
02:11 PM
Mody University
College of Engineering...
मोदी
यूनिवर्सिटी...
Google
Map data ©2019

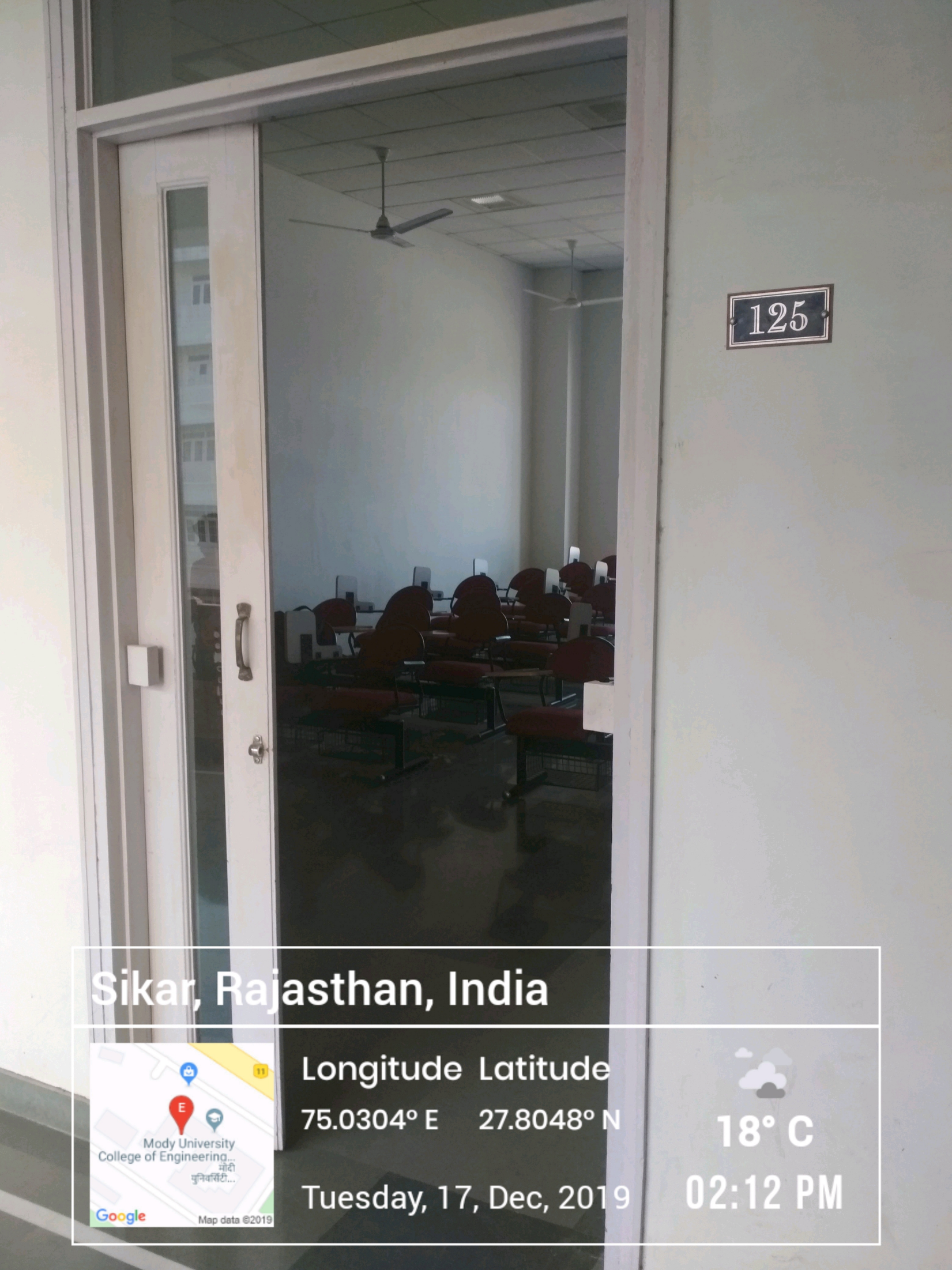
125
Sikar, Rajasthan, India
Mody University
College of Engineering...
मोदी
यूनिवर्सिटी...
Google
Map data ©2019
Longitude Latitude
75.0304° E 27.8048° N
Tuesday, 17, Dec, 2019
18° C
02:12 PM


Sikar, Rajasthan, India
Longitude Latitude
75.0304° E 27.8045° N
18° C
Tuesday, 17, Dec, 2019
02:12 PM
Google
Map data ©2019

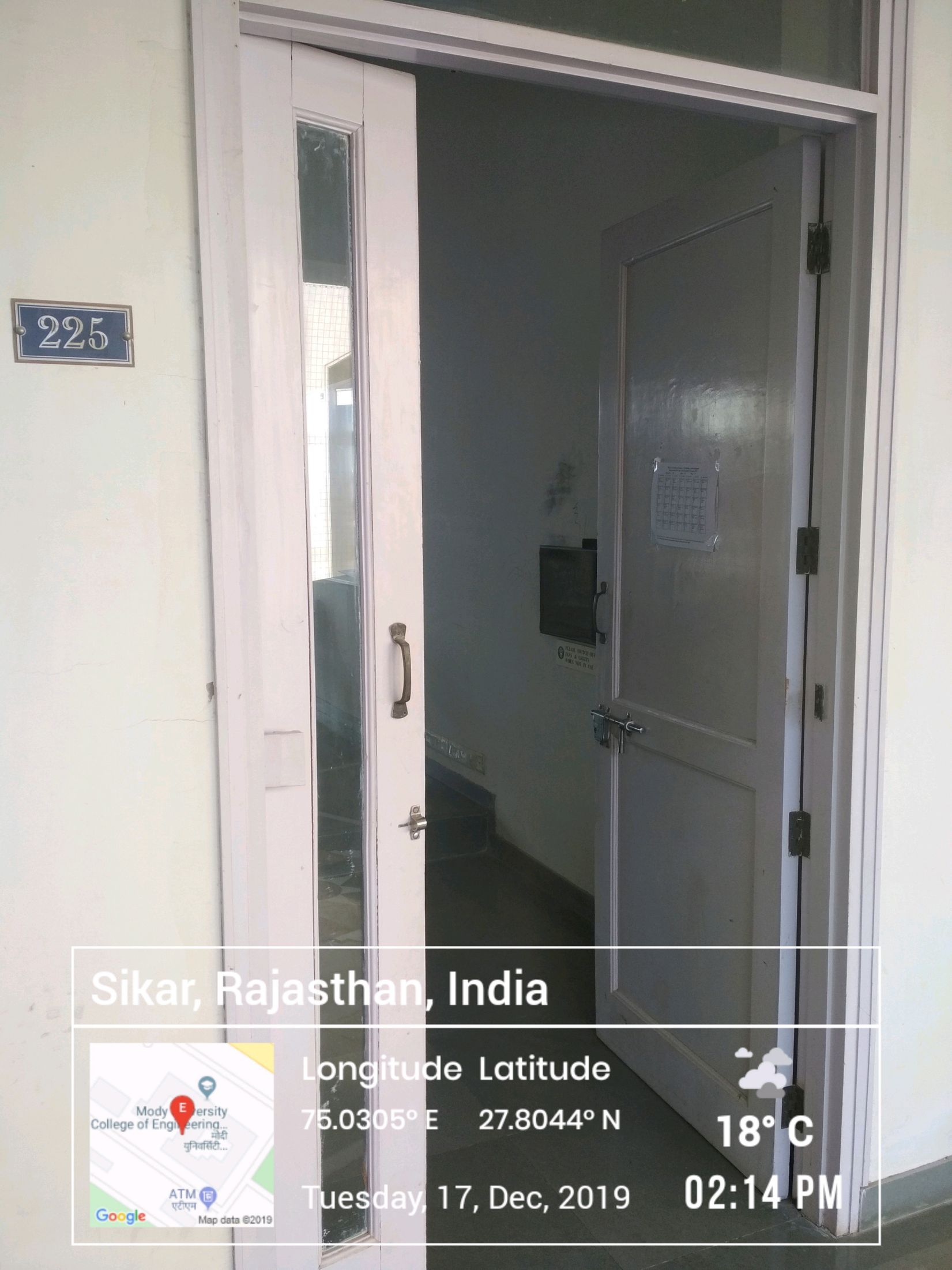
225
Sikar, Rajasthan, India
Longitude Latitude
75.0305° E 27.8044° N
18° C
Tuesday, 17, Dec, 2019
02:14 PM
College of Engineering...
ATM
Google
Map data ©2019

Sikar, Rajasthan, India

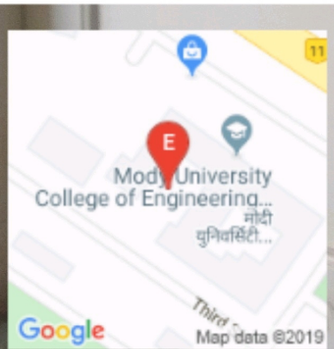

Longitude Latitude

75.0303° E 27.8046° N

Tuesday, 17, Dec, 2019

18° C

02:18 PM

Sikar, Rajasthan, India

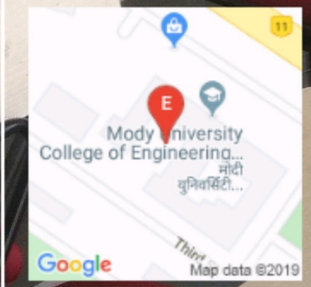

Longitude Latitude

75.0304° E 27.8046° N

Tuesday, 17, Dec, 2019

8° C

PM

229

Sikar, Rajasthan, India



Longitude Latitude

75.0304° E 27.8048° N

18° C

Tuesday, 17, Dec, 2019

02:20 PM


Sikar, Rajasthan, India
Longitude Latitude
75.0304° E 27.8049° N
18° C
Tuesday, 17, Dec, 2019
02:20 PM
Mody University
College of Engineering...
मोदी
यूनिवर्सिटी...
Google
Map data ©2019

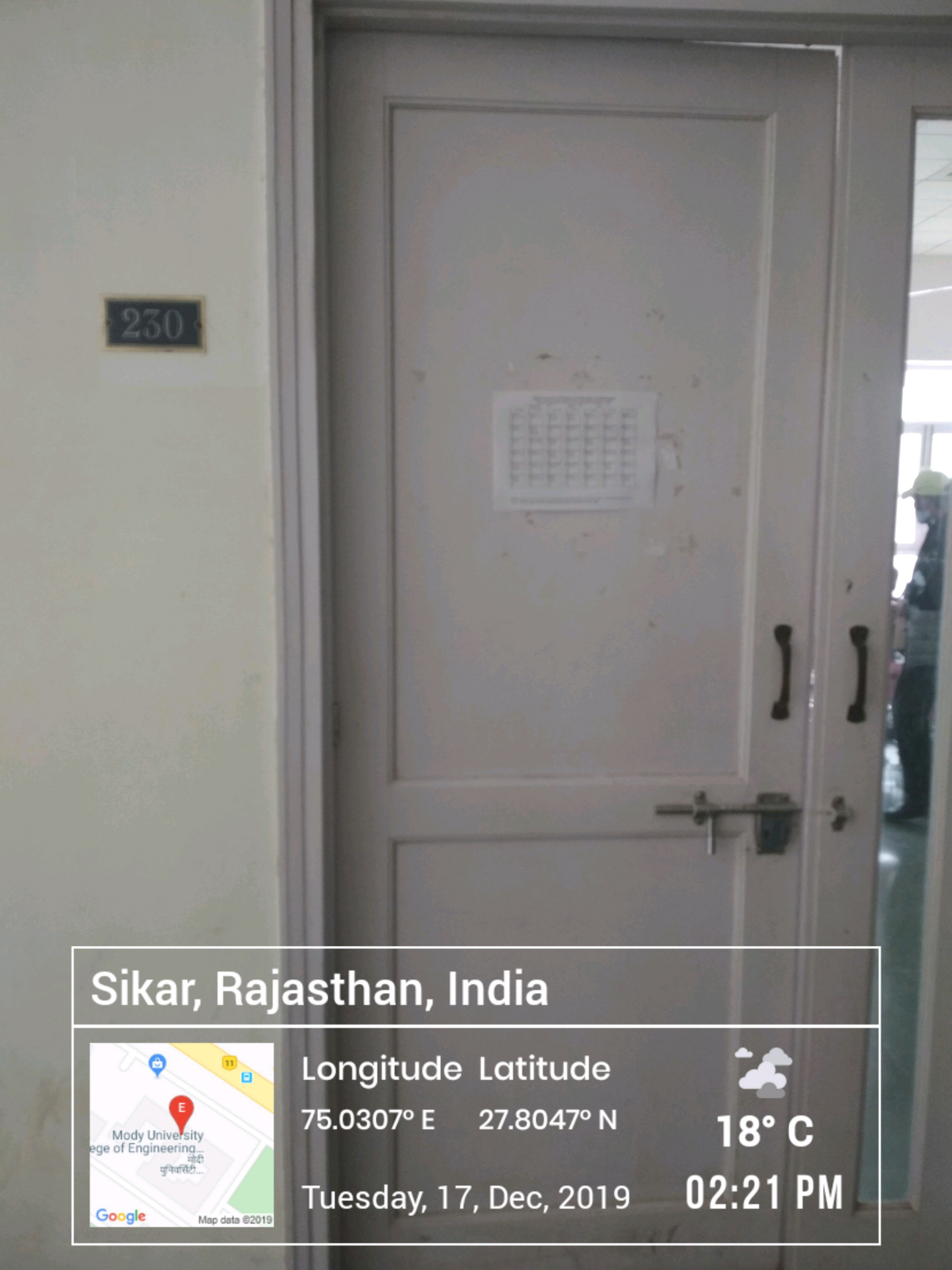

Sikar, Rajasthan, India

Longitude Latitude

75.0307° E 27.8047° N

18° C

Tuesday, 17, Dec, 2019 02:21 PM

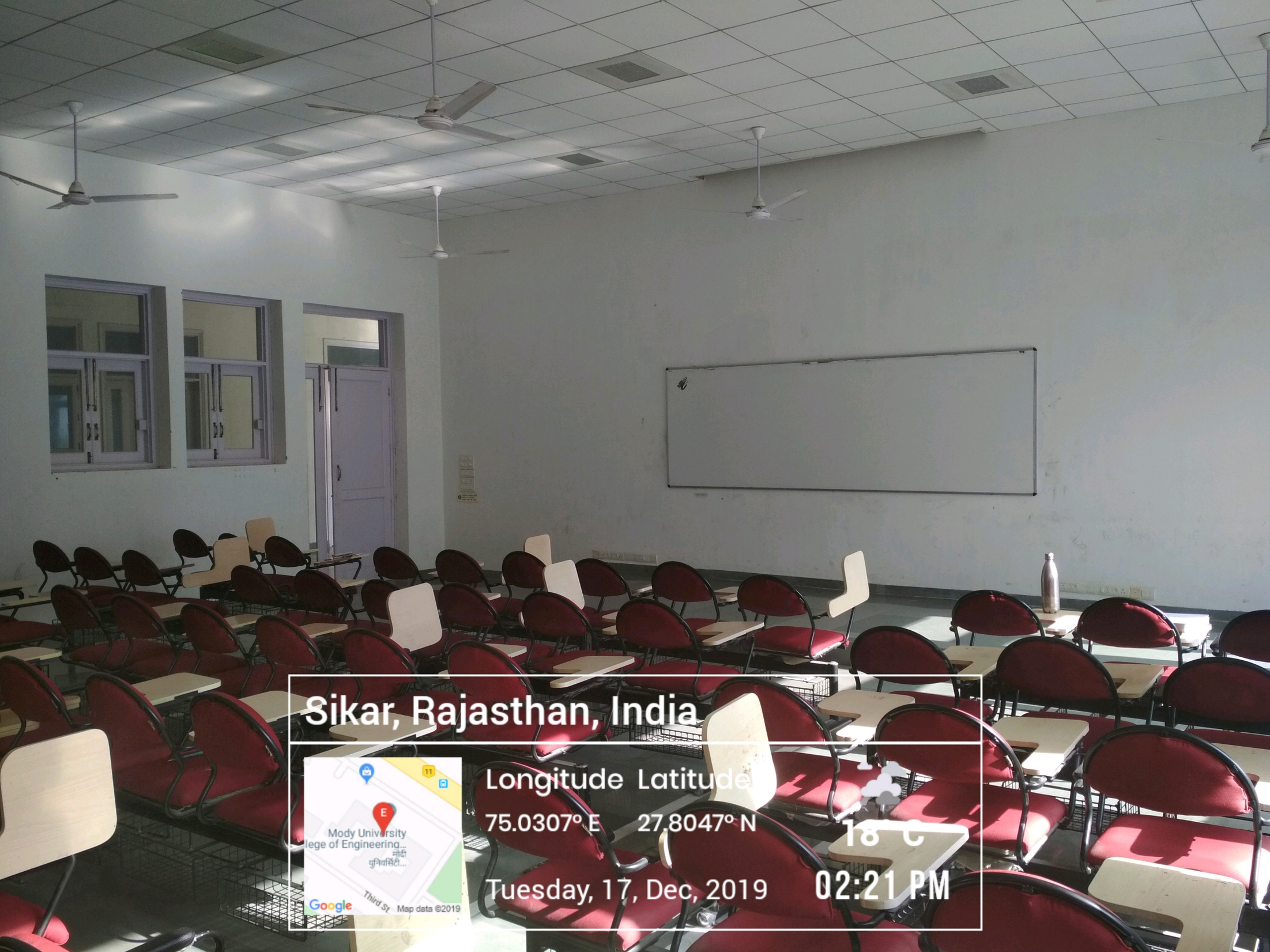
Sikar, Rajasthan, India
Mody University
ege of Engineering...
मोदी
युनिवर्सिटी...
Third St
Google
Map data ©2019
Longitude Latitude
75.0307° E 27.8047° N
18 °C
Tuesday, 17, Dec, 2019
02:21 PM

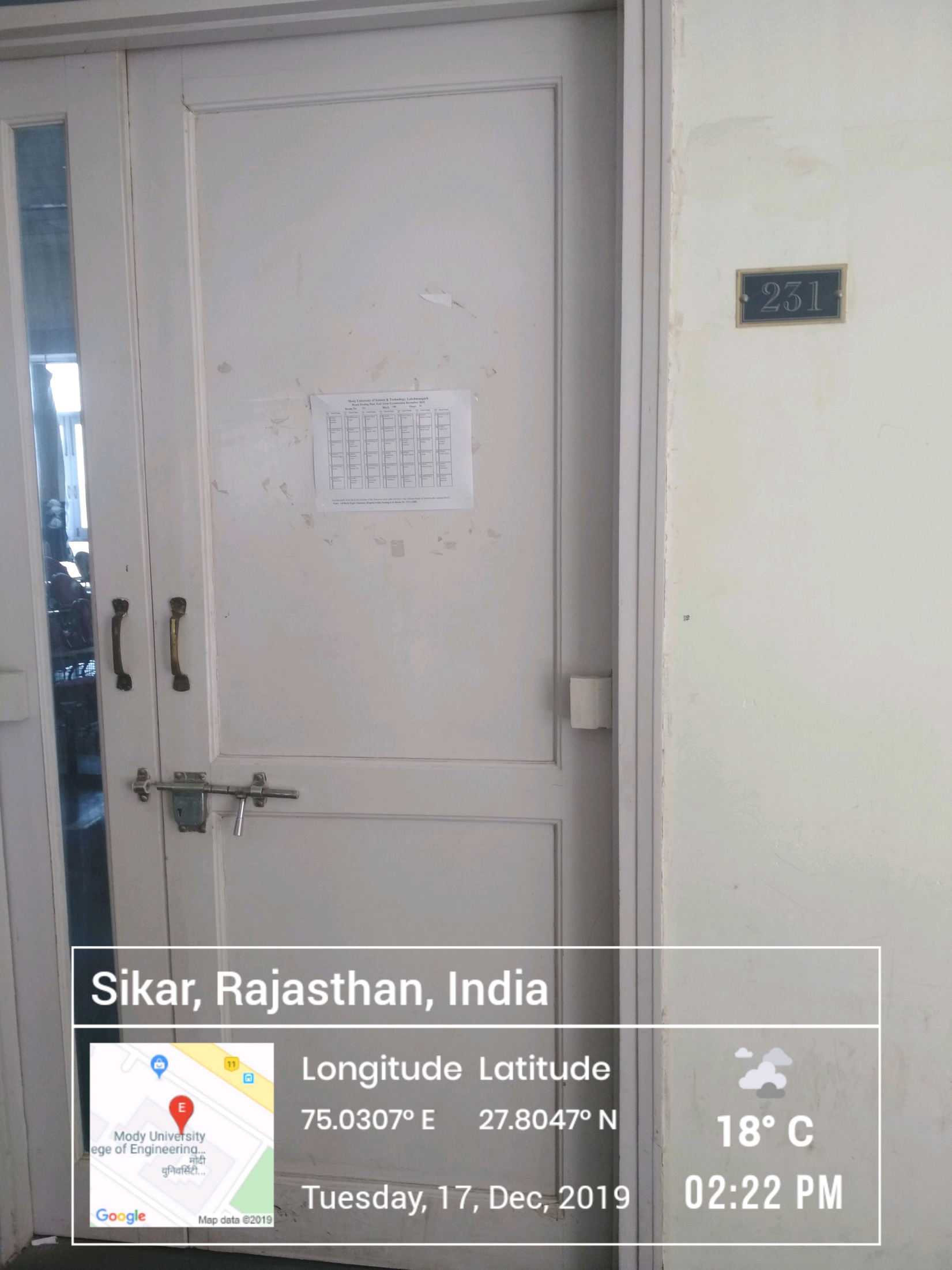
231
Sikar, Rajasthan, India
Mody University
ege of Engineering...
मोदी
युनिवर्सिटी...
Google
Map data ©2019
Longitude Latitude
75.0307° E 27.8047° N
Tuesday, 17, Dec, 2019
18° C
02:22 PM

Sikar, Rajasthan, India



Longitude Latitude

75.0307° E 27.8047° N

18° C

Tuesday, 17, Dec, 2019

02:23 PM

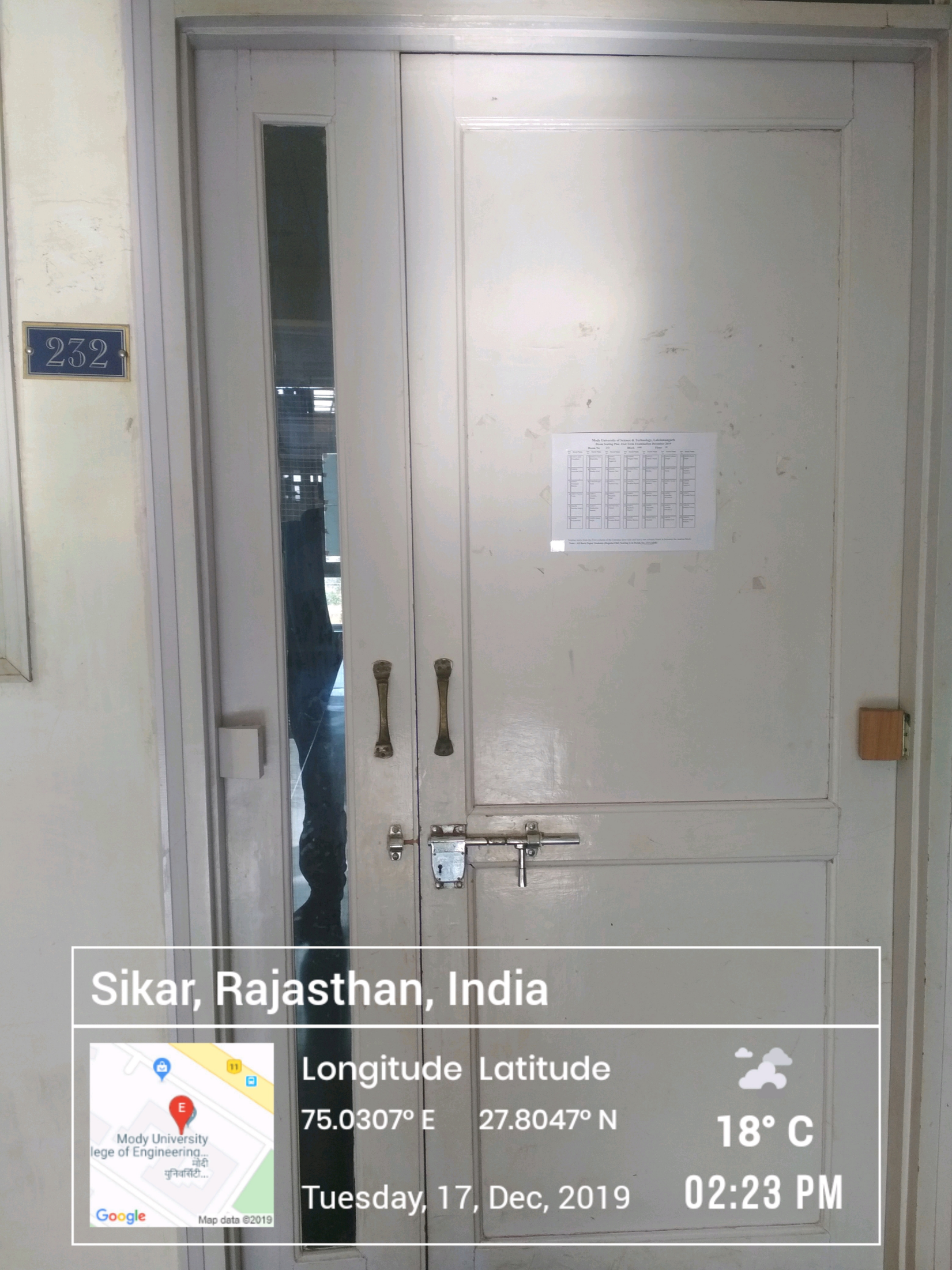
232
Sikar, Rajasthan, India
Mody University
lege of Engineering...
मोदी
यूनिवर्सिटी...
Google
Map data ©2019
Longitude Latitude
75.0307° E 27.8047° N
18° C
Tuesday, 17, Dec, 2019
02:23 PM


Sikar, Rajasthan, India
Mody University
llege of Engineering...
मोदी
युनिवर्सिटी...
Google
Map data ©2019
Longitude Latitude
75.0307° E 27.8047° N
18° C
Tuesday, 17, Dec, 2019
02:24 PM

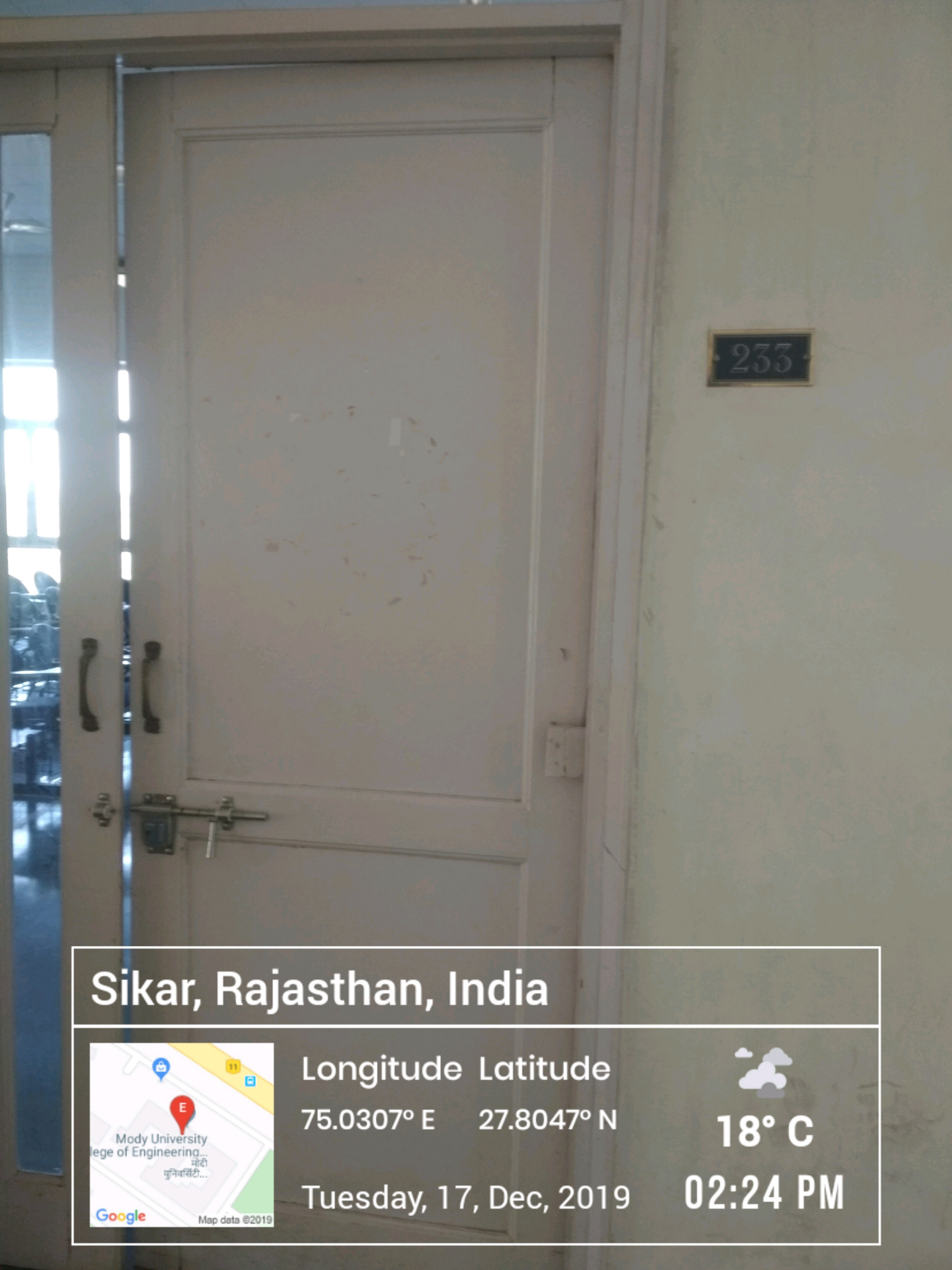

Sikar, Rajasthan, India

Longitude Latitude

75.0307° E 27.8047° N

Tuesday, 17, Dec, 2019

18° C

02:24 PM


Sikar, Rajasthan, India
Mody University
lege of Engineering...
मोदी
यूनिवर्सिटी...
Google
Map data ©2019
Longitude Latitude
75.0307° E 27.8047° N
18° C
Tuesday, 17, Dec, 2019
02:25 PM

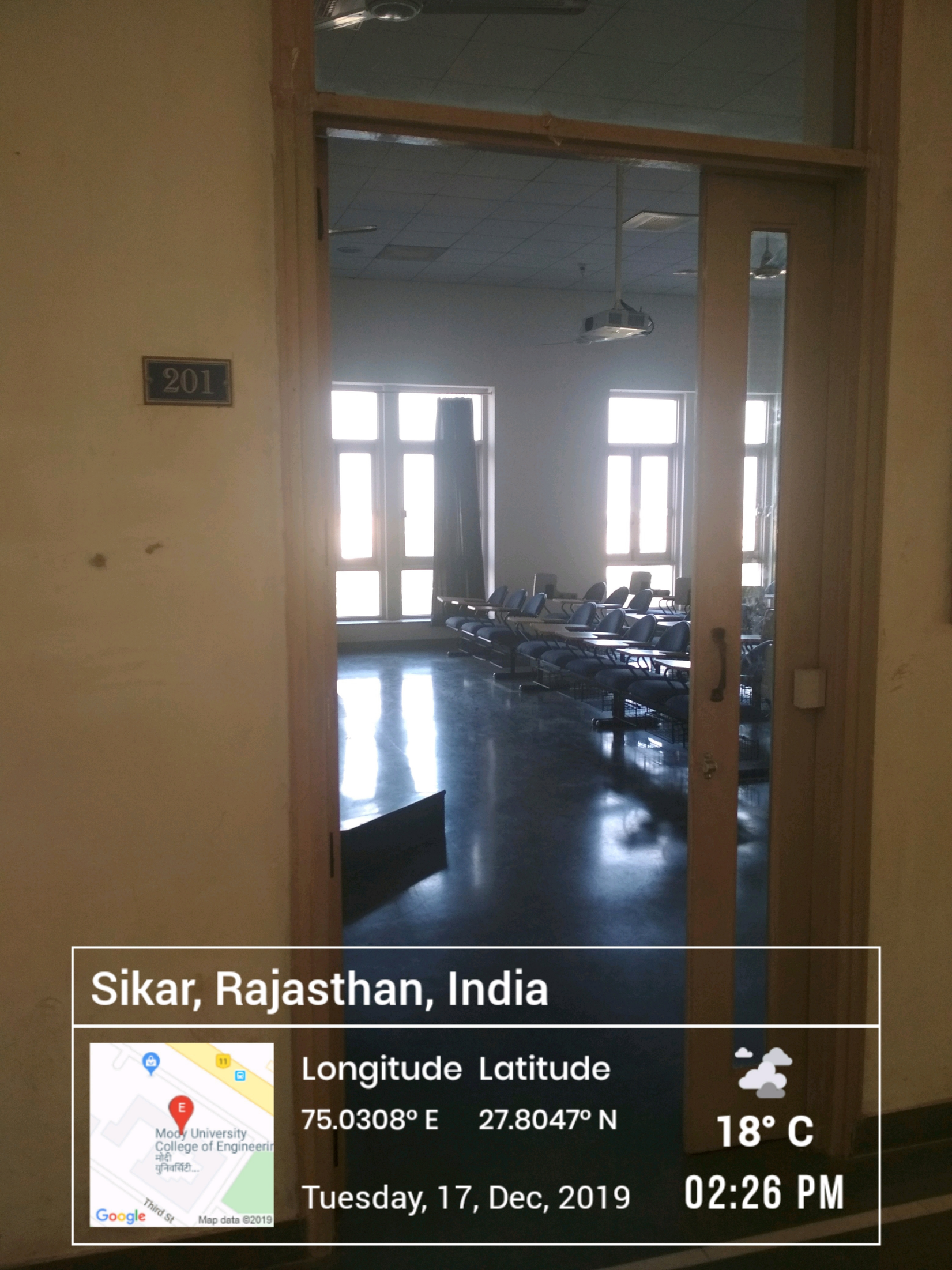
201
Sikar, Rajasthan, India
Longitude Latitude
75.0308° E 27.8047° N
18° C
Tuesday, 17, Dec, 2019
02:26 PM
Mody University
College of Engineerin
मोदी
यूनिवर्सिटी...
Third St
Google
Map data ©2019

Sikar, Rajasthan, India



Longitud titude

75.0308° E 3047° N

18° C

Tuesday, 17, Dec, 2019

02:26 PM


202
Sikar, Rajasthan, India
Longitude Latitude
75.0308° E 27.8047° N
Tuesday, 17, Dec, 2019
18° C
02:27 PM
Google
Map data ©2019


Sikar, Rajasthan, India
Longitude Latitude
75.0308° E 27.8046° N
18° C
Tuesday, 17, Dec, 2019
02:28 PM
Google
Map data ©2019


203
Sikar, Rajasthan, India
Longitude Latitude
75.0308° E 27.8047° N
18° C
Tuesday, 17, Dec, 2019
02:29 PM
Mody University
College of Engineerin
मोदी
यूनिवर्सिटी...
Third St
Google
Map data ©2019


Sikar, Rajasthan, India
Longitude Latitude
75.0309° E 27.8046° N
18° C
Tuesday, 17, Dec, 2019
02:29 PM
Google
Map data ©2019

208

Room No 208

SMART CLASS
ROOM

Sikar, Rajasthan, India



Longitude Latitude

75.0308° E 27.8044° N

18° C

Tuesday, 17, Dec, 2019 02:30 PM

Sikar, Rajasthan, India



Longitude Latitude

75.0306° E 27.8044° N

Tuesday, 17, Dec, 2019

18° C

02:31 PM

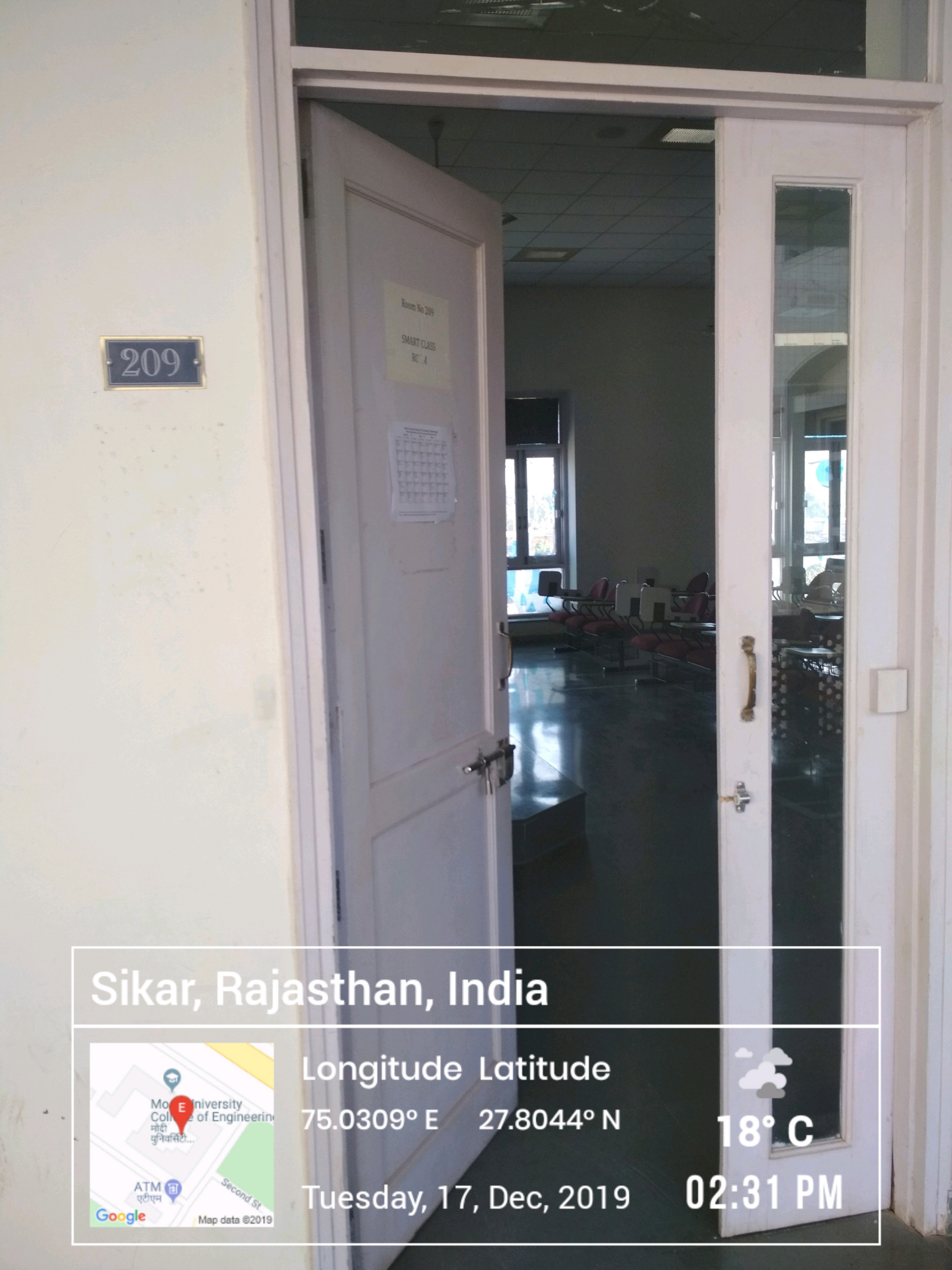
209
Room No 209
SMART CLASS
Sikar, Rajasthan, India
Longitude Latitude
75.0309° E 27.8044° N
18° C
Tuesday, 17, Dec, 2019
02:31 PM
ATM
Second St
Google
Map data ©2019


Sikar, Rajasthan, India
Longitude Latitude
75.0308° E 27.8044° N
18° C
Tuesday, 17, Dec, 2019
02:32 PM
ATM
एटीएम
Second St
Google
Map data ©2019

211

Sikar, Rajasthan, India



Longitude Latitude

75.0308° E 27.8043° N

18° C

Tuesday, 17, Dec, 2019

02:33 PM


Sikar, Rajasthan, India
Longitude Latitude
75.0309° E 27.8043° N
18° C
Tuesday, 17, Dec, 2019
02:33 PM
Google
Map data ©2019

Room No 212

PATTERN MAKING
& DRAPPING LAB

212

Sikar, Rajasthan, India



Longitude Latitude

75.0308° E 27.8043° N

18° C

Tuesday, 17, Dec, 2019 02:34 PM

Sikar, Rajasthan, India



Longitude Latitude

75.0309° E 27.8043° N

Tuesday, 17, Dec, 2019

18° C

02:34 PM



Sikar, Rajasthan, India

Longitude Latitude

75.0307° E 27.8043° N

Tuesday, 17, Dec, 2019

18° C

02:37 PM


Sikar, Rajasthan, India
Longitude
75.0306° E
27.8043° N
Tuesday, 17, Dec, 2019
02:37 PM
ATM
Google
Map data ©2019


LECTURE ROOM
333
LECTURE ROOM
Sikar, Rajasthan, India
Mody University
lege of Engineering...
मोदी
युनिवर्सिटी...
Google
Map data ©2019
Longitude
Latitude
75.0307° E
27.8047° N
18° C
Tuesday, 17, Dec, 2019
02:40 PM


Sikar, Rajasthan, India
Mody University
lege of Engineering...
मोदी
युनिवर्सिटी...
Google
Map data ©2019
Longitude Latitude
75.0307° E 27.8048° N
18° C
Tuesday, 17, Dec, 2019
02:40 PM

331

LECTURE ROOM

Sikar, Rajasthan, India



Longitude Latitude

75.0307° E 27.8047° N

18° C

Tuesday, 17, Dec, 2019

02:41 PM

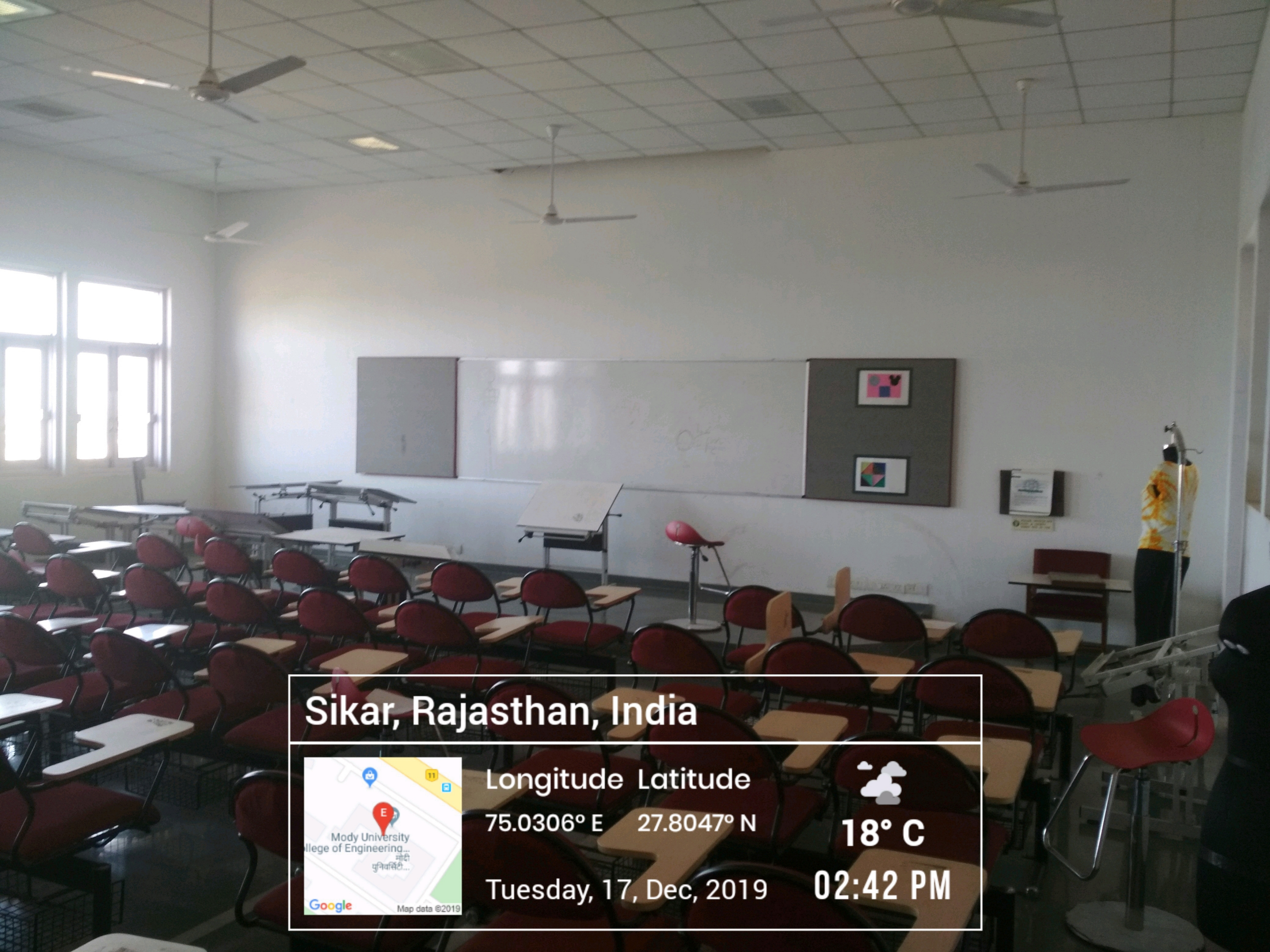
Sikar, Rajasthan, India
Longitude Latitude
75.0306° E 27.8047° N
18° C
Tuesday, 17, Dec, 2019
02:42 PM
Mody University
Google
Map data ©2019

Sikar, Rajasthan, India



Longitude Latitude

75.0308° E 27.8047° N

18° C

Tuesday, 17, Dec, 2019 02:44 PM


Sikar, Rajasthan, India
Longitude Latitude
75.0309° E 27.8047° N
18° C
Tuesday, 17, Dec, 2019
02:46 PM
Mody University
College of Engineerin
Third St
Google
Map data ©2019


02
Sikar, Rajasthan, India
Longitude Latitude
75.0308° E 27.8047° N
18° C
Tuesday, 17, Dec, 2019
02:47 PM
Mody University
College of Engineerin
मोदी
यूनिवर्सिटी...
Third St
Google
Map data ©2019

Sikar, Rajasthan, India



Longitude Latitude

75.0309° E 27.8047° N

18° C

Tuesday, 17, Dec, 2019

02:47 PM

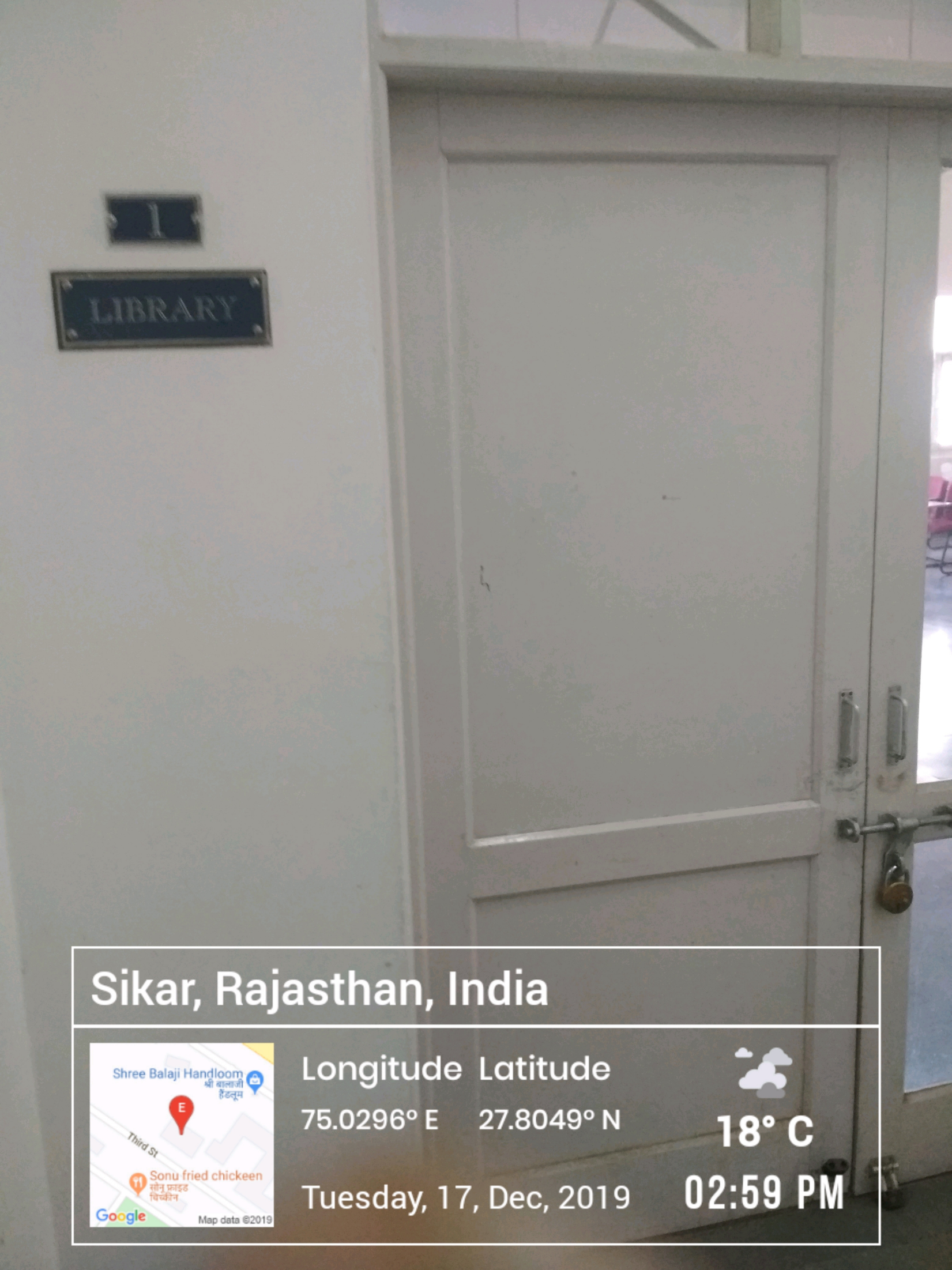

Sikar, Rajasthan, India

Longitude Latitude

75.0296° E 27.8049° N

18° C

Tuesday, 17, Dec, 2019

02:59 PM


Sikar, Rajasthan, India
Shree Balaji Handloom
श्री बालाजी हैंडलूम
E
Third St
Sonu fried chickeen
सोनू फ्राइड चिकेन
Google
Map data ©2019
Longitude Latitude
75.0296° E 27.8049° N
18° C
Tuesday, 17, Dec, 2019
03:00 PM

Sikar, Rajasthan, India

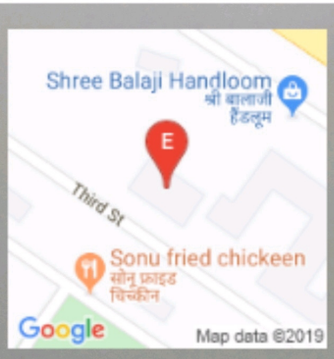

Longitude Latitude

75.0296° E 27.8049° N

18° C

Tuesday, 17, Dec, 2019

03:01 PM

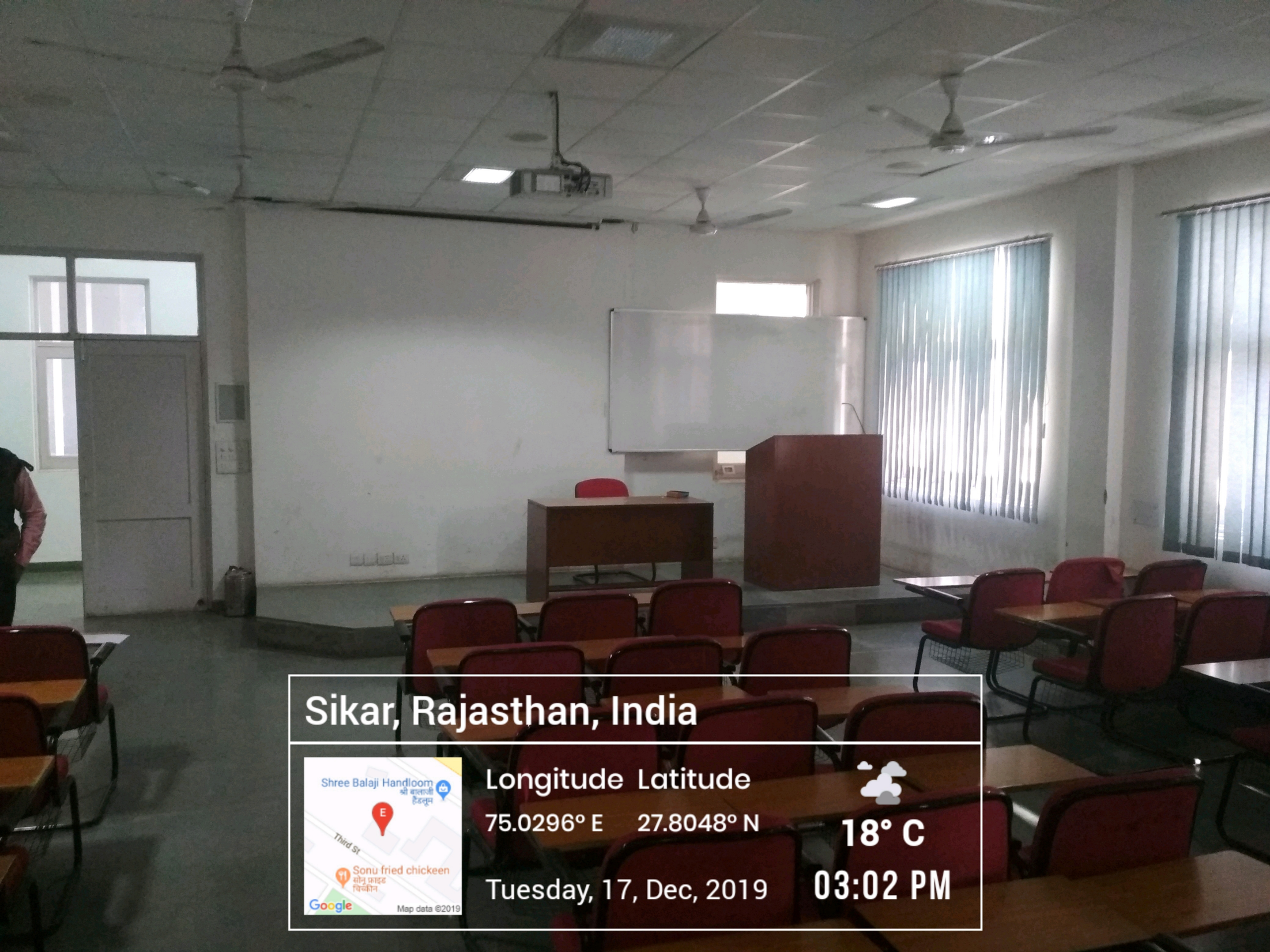
Sikar, Rajasthan, India
Shree Balaji Handloom
श्री बालाजी हैंडलूम
E
Third St
Sonu fried chickeen
सोनू फ्राइड चिकीन
Google
Map data ©2019
Longitude Latitude
75.0296° E 27.8048° N
18° C
Tuesday, 17, Dec, 2019
03:02 PM



Sikar, Rajasthan, India

Longitude Latitude

75.0296° E 27.8049° N

Tuesday, 17, Dec, 2019

18° C

03:03 PM


Sikar, Rajasthan, India
Shree Balaji Handloom
श्री बालाजी हैंडलूम
E
Third St
Sonu fried chickeen
सोनू फ्राइड चिकेन
Google
Map data ©2019
Longitude Latitude
75.0296° E 27.8049° N
18° C
Tuesday, 17, Dec, 2019
03:04 PM

Sikar, Rajasthan, India

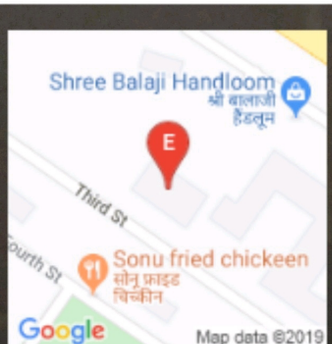

Longitude Latitude

75.0296° E 27.8049° N

Tuesday, 17, Dec, 2019

18° C

03:04 PM

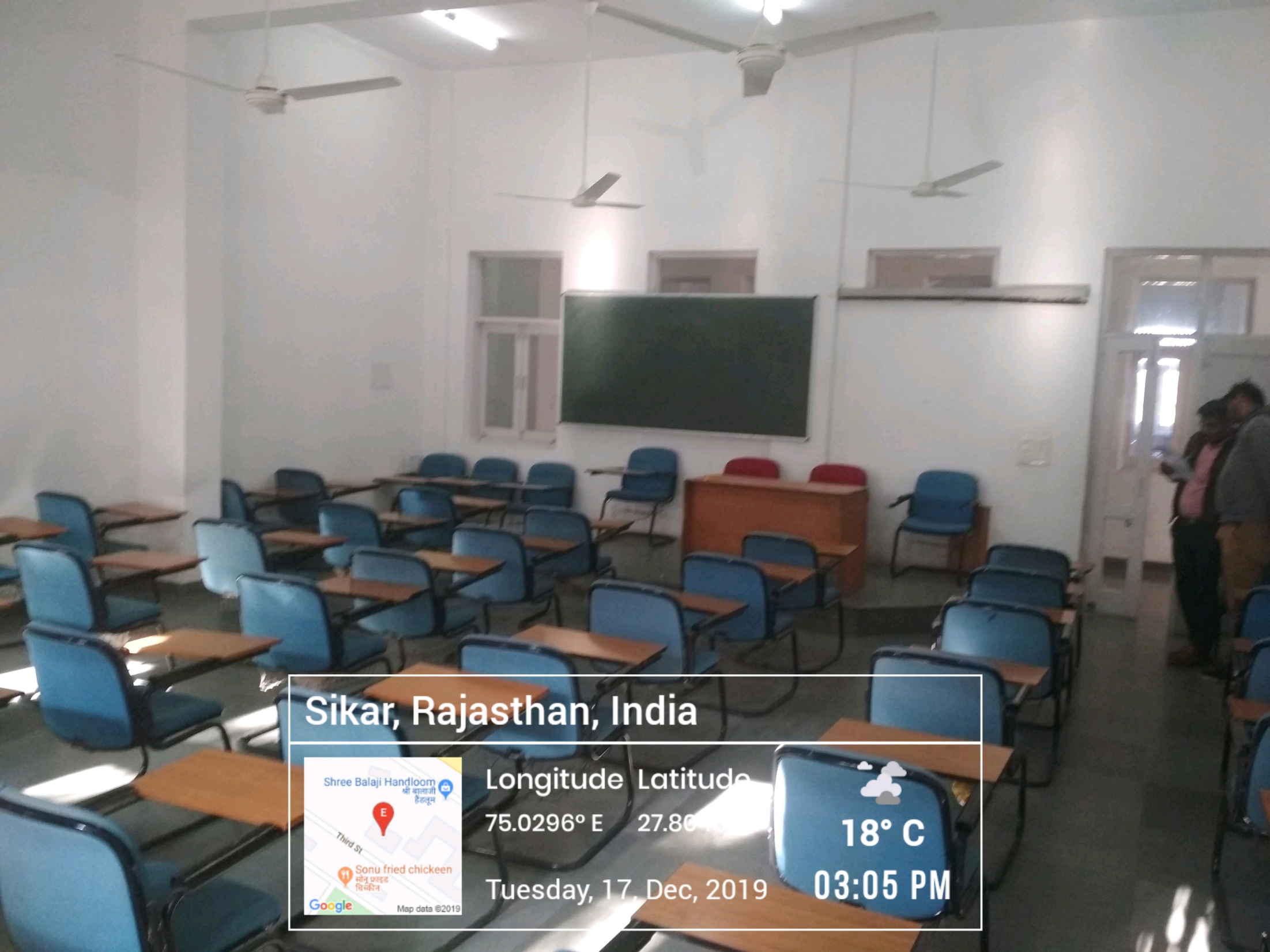
Sikar, Rajasthan, India
Shree Balaji Handloom
श्री बालाजी हैंडलूम
E
Third St
Sonu fried chickeen
सोनू फ्राइड चिकीन
Google
Map data ©2019
Longitude Latitude
75.0296° E
Tuesday, 17, Dec, 2019
18° C
03:05 PM

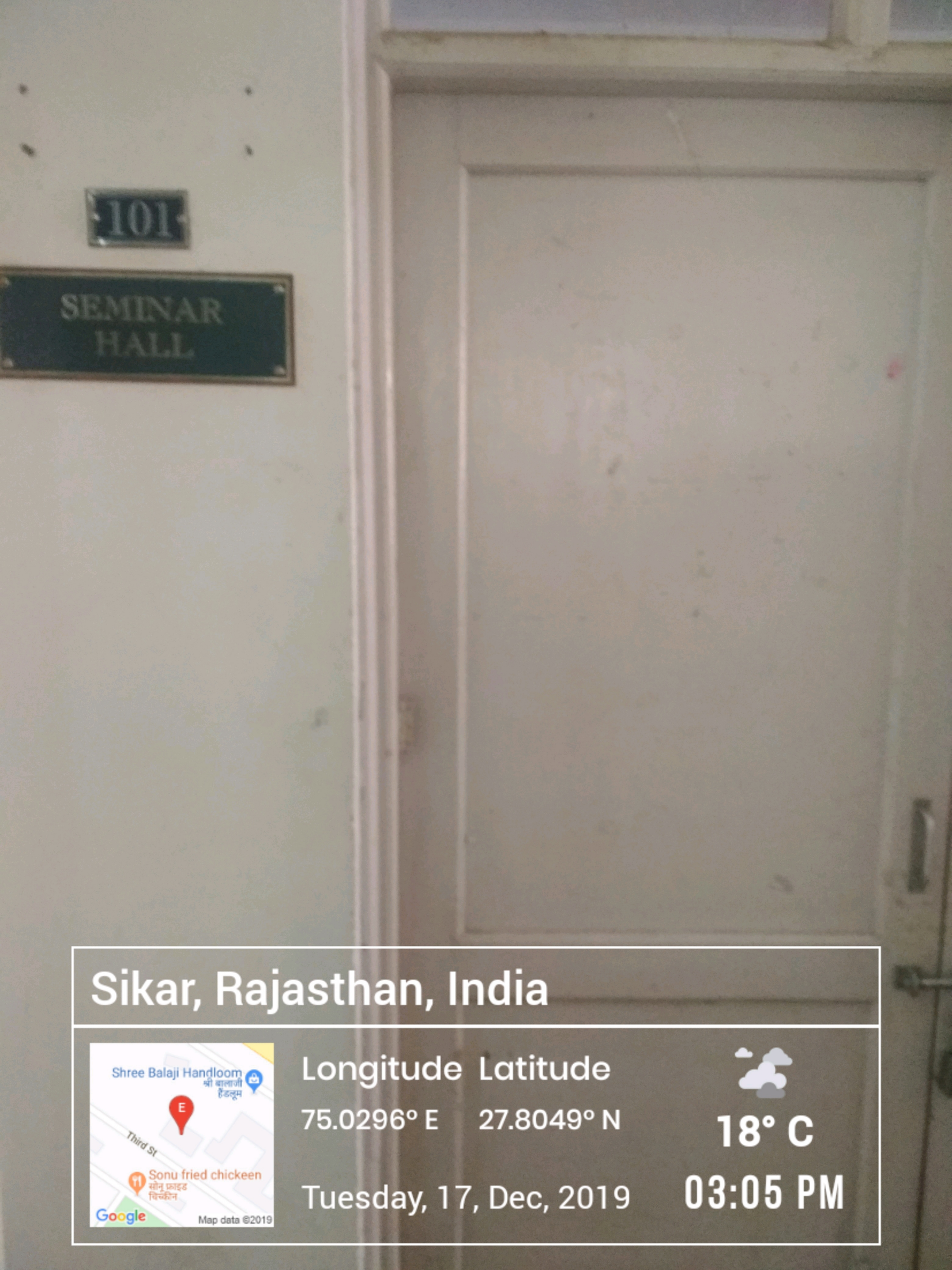

Sikar, Rajasthan, India

Longitude	Latitude
75.0296° E	27.8049° N

18° C

Tuesday, 17, Dec, 2019

03:05 PM


Sikar, Rajasthan, India
Shree Balaji Handloom
श्री बालाजी हैंडलूम
E
Third St
Sonu fried chickeen
सोनू फ्राइड चिकेन
Google
Map data ©2019
Longitude Latitude
75.0296° E 27.8049° N
18° C
Tuesday, 17, Dec, 2019
03:06 PM

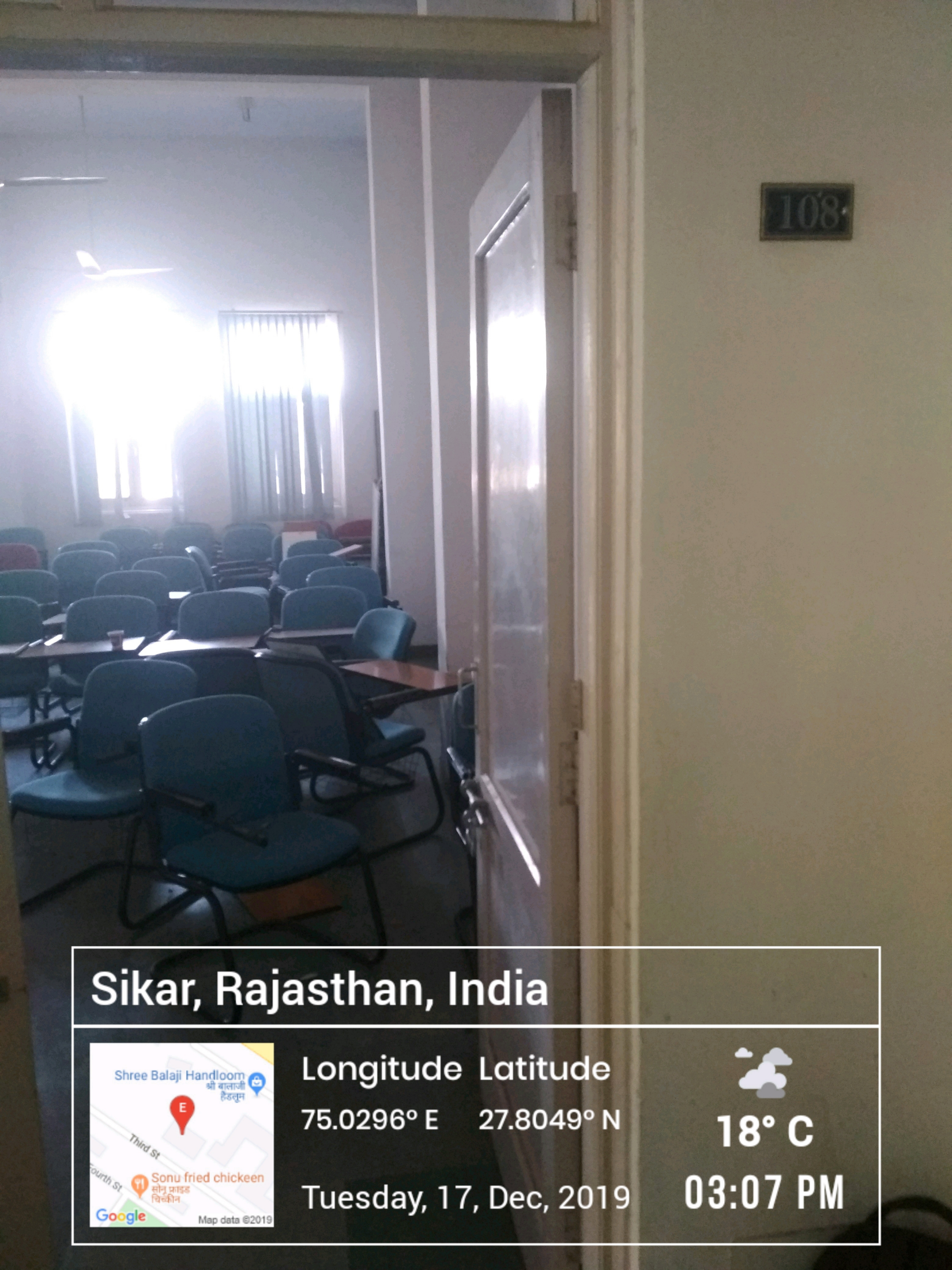

Sikar, Rajasthan, India

Longitude Latitude

75.0296° E 27.8049° N

Tuesday, 17, Dec, 2019

18° C

03:07 PM


Sikar, Rajasthan, India
Shree Balaji Handloom
श्री बालाजी हैंडलूम
E
Third St
Sonu fried chickeen
सोनू फ्राइड चिकेन
Google
Map data ©2019
Longitude Latitude
75.0296° E 27.8049° N
Tuesday, 17, Dec, 2019
18° C
03:07 PM


105
Sikar, Rajasthan, India
Shree Balaji Handloom
श्री बालाजी हैंडलूम
E
Third St
Fourth St
Sonu fried chickeen
सोनू फ्राइड चिकीन
Google
Map data ©2019
Longitude Latitude
75.0296° E 27.8049° N
18° C
Tuesday, 17, Dec, 2019
03:08 PM


Sikar, Rajasthan, India
Shree Balaji Handloom
श्री बालाजी हैंडलूम
Third St
Sonu fried chickeen
सोनू फ्राइड चिक्कीन
Google
Map data ©2019
Longitude Latitude
E 27.8049° N
18° C
Tuesday, 17, Dec, 2019
03:08 PM

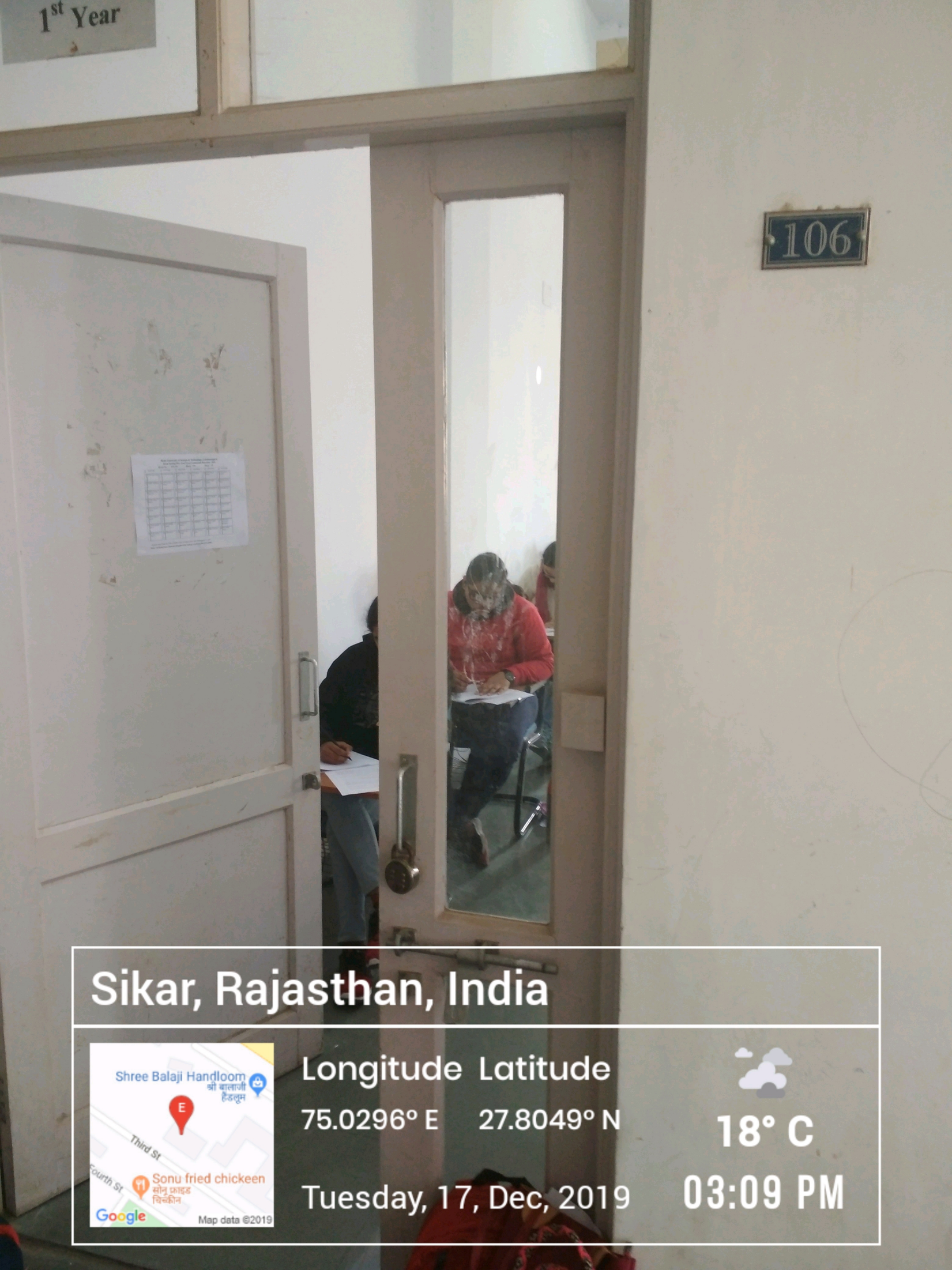

Sikar, Rajasthan, India

Longitude Latitude

75.0296° E 27.8049° N

Tuesday, 17, Dec, 2019

18° C

03:09 PM


Sikar, Rajasthan
Shree Balaji Handloom
श्री बालाजी हैंडलूम
Third St
Sonu fried chickeen
सोनू फ्राइड चिकीन
Google
Map data ©2019
Longitude Latitude
75.0296° E 27.8049° N
18° C
Tuesda , Dec, 2019
03:09 PM

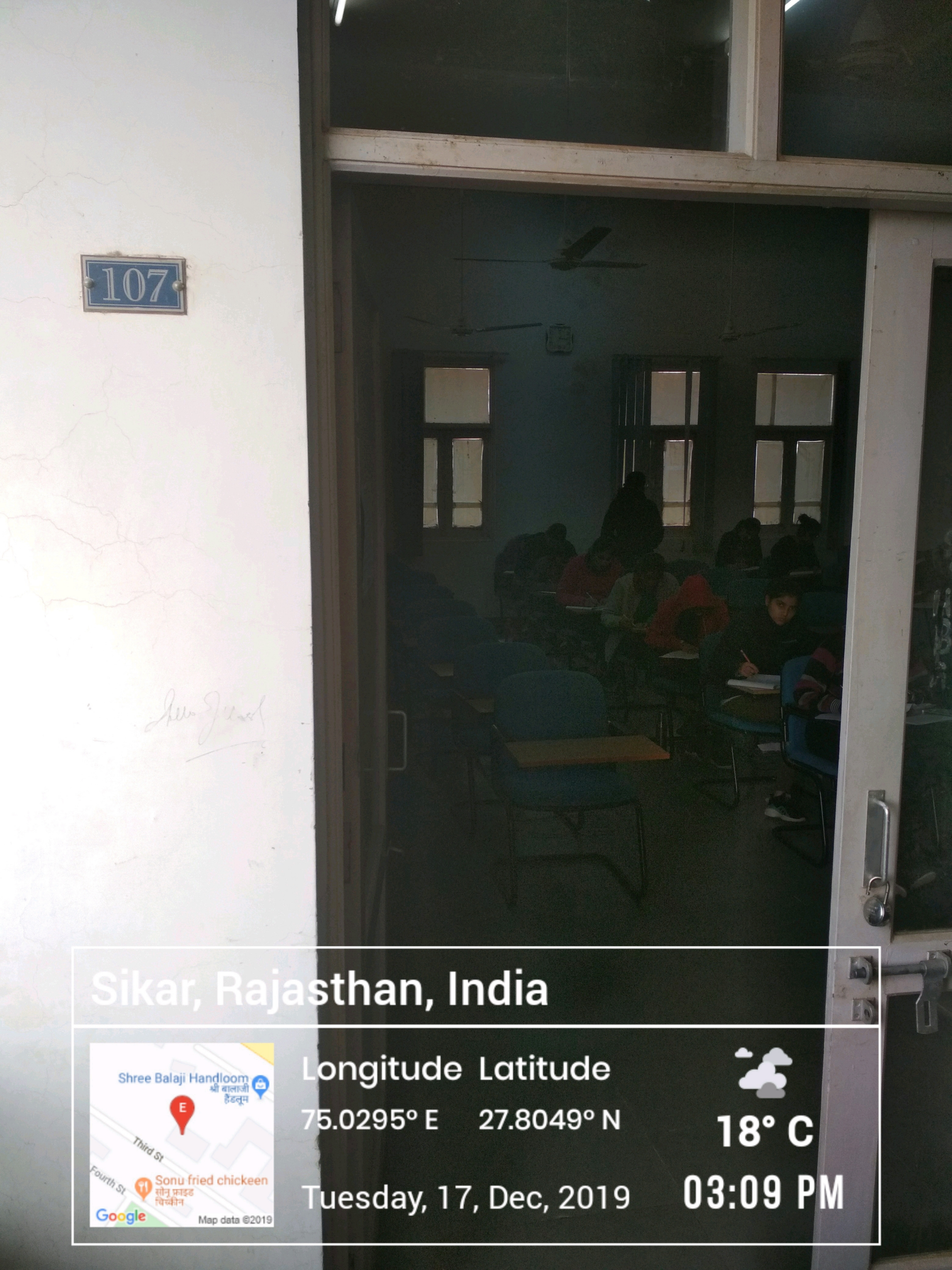
107
Sikar, Rajasthan, India
Shree Balaji Handloom
श्री बालाजी हैंडलूम
E
Third St
Fourth St
Sonu fried chickeen
सोनू फ्राइड चिकन
Google
Map data ©2019
Longitude Latitude
75.0295° E 27.8049° N
18° C
Tuesday, 17, Dec, 2019
03:09 PM


Sikar, Rajasthan, India
Shree Balaji Handloom
श्री बालाजी हैंडलूम
E
Third St
Fourth St
Sonu fried chickeen
सोनू फ्राइड चिकीन
Google
Map data ©2019
Longitude Latitude
75.0295° E 27.8049° N
18° C
Tuesday, 17, Dec, 2019
03:10 PM

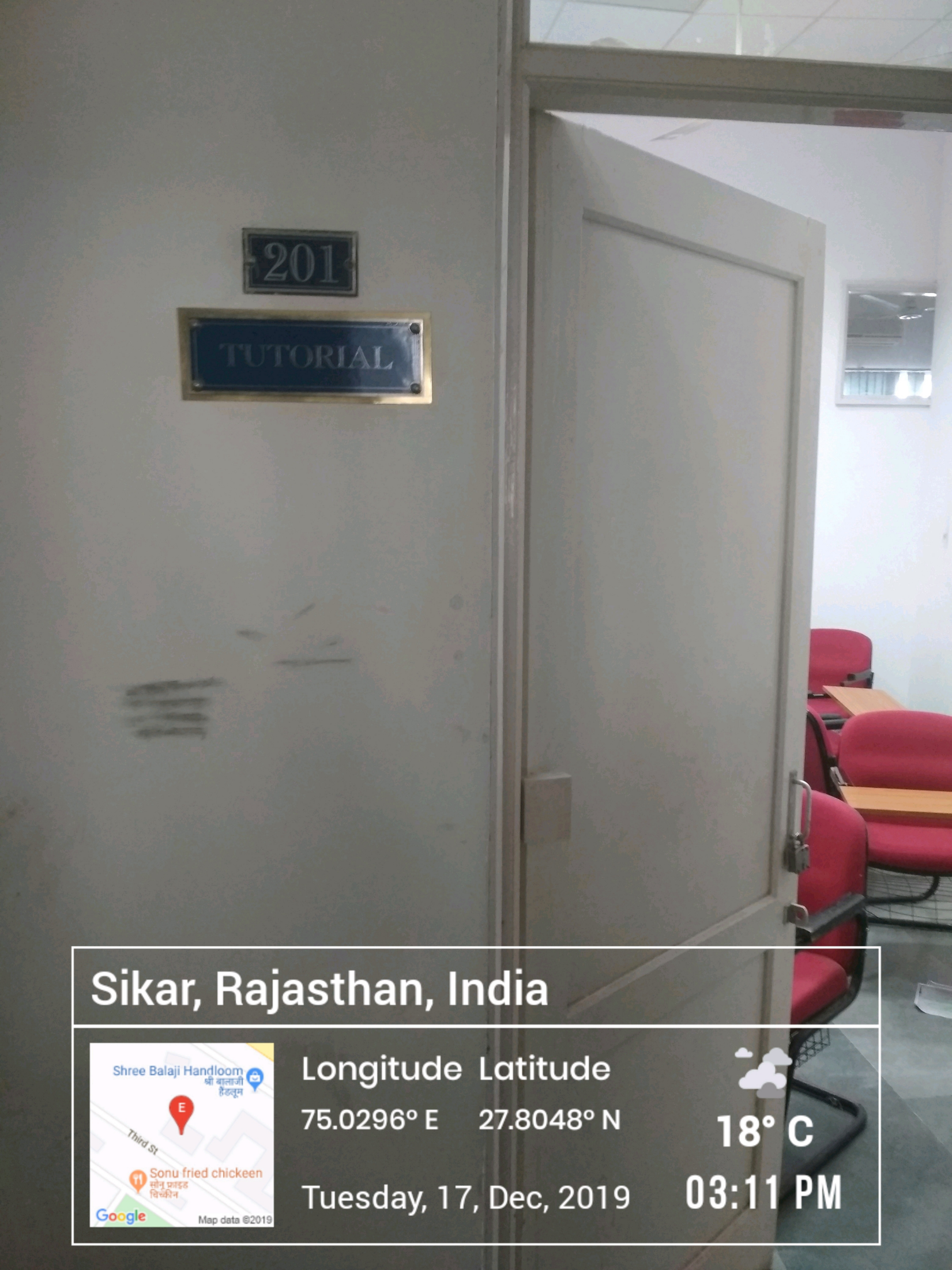

Sikar, Rajasthan, India

Longitude Latitude

75.0296° E 27.8048° N

18° C

Tuesday, 17, Dec, 2019

03:11 PM

Sikar, Rajasthan, India



Longitude Latitude

75.0296° E 27.8048° N

18° C

Tuesday, 17, Dec, 2019

03:12 PM

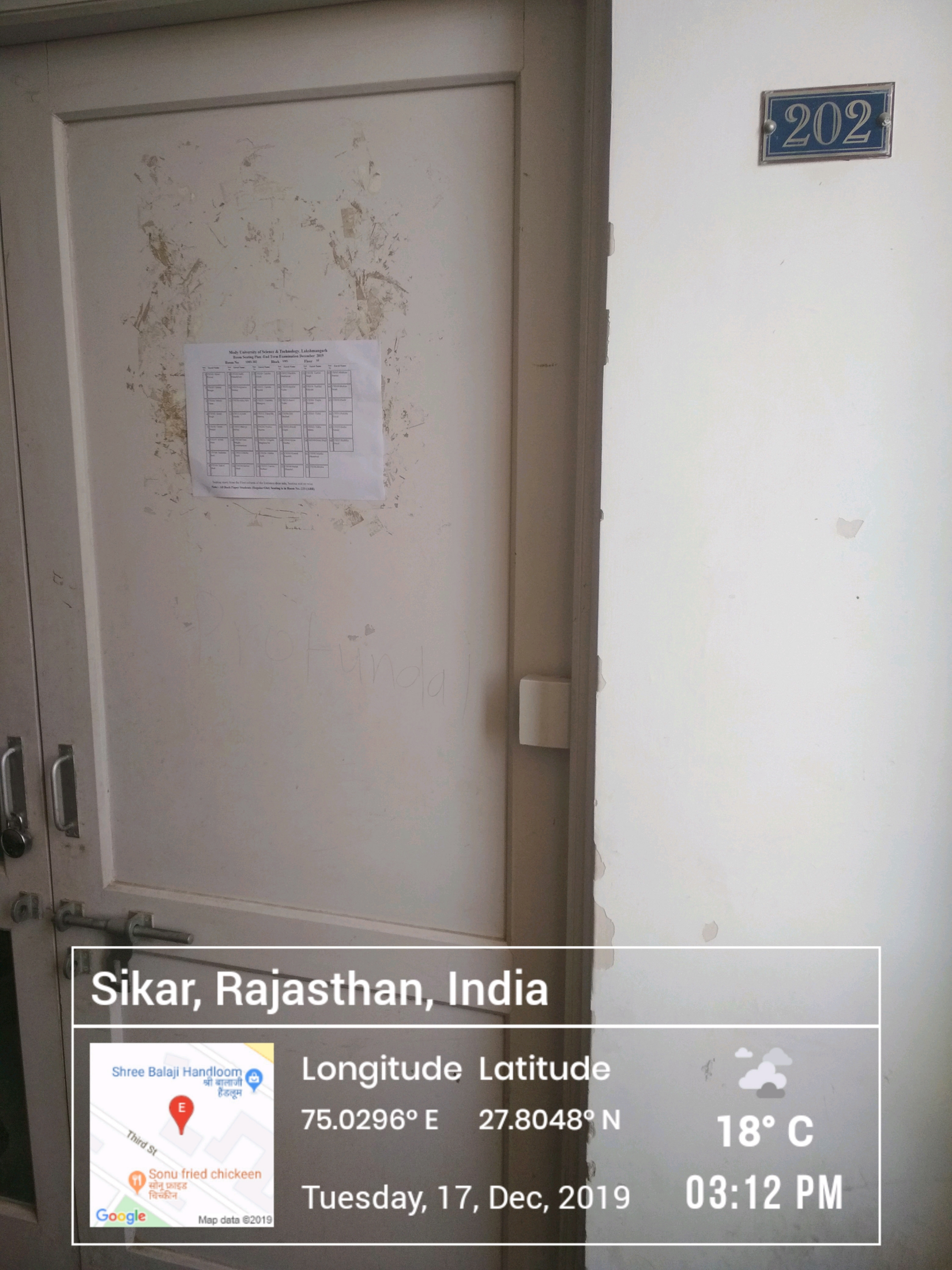
202
Sikar, Rajasthan, India
Shree Balaji Handloom
श्री बालाजी हैंडलूम
E
Third St
Sonu fried chickeen
सोनू फ्राइड चिकेन
Google
Map data ©2019
Longitude Latitude
75.0296° E 27.8048° N
18° C
Tuesday, 17, Dec, 2019
03:12 PM


Sikar, Rajasthan, India
Shree Balaji Handloom
श्री बालाजी हैंडलूम
E
Third St
Sonu fried chickeen
सोनू फ्राइड चिकेन
Google
Map data ©2019
Longitude Latitude
75.0296° E 27.8048° N
18° C
Tuesday, 17, Dec, 2019
03:13 PM



Sikar, Rajasthan, India

Longitude Latitude

75.0296° E 27.8048° N

18° C

Tuesday, 17, Dec, 2019

03:13 PM


Sikar, Rajasthan, India
Shree Balaji Handloom
श्री बालाजी हैंडलूम
Third St
Sonu fried chickeen
सोनू फ्राइड चिकनीन
Google
Map data ©2019
Longitude Latitude
75.0296° E 27.8048° N
18° C
uesday, 17, Dec, 2019
03:14 PM

Sikar, Rajasthan, India

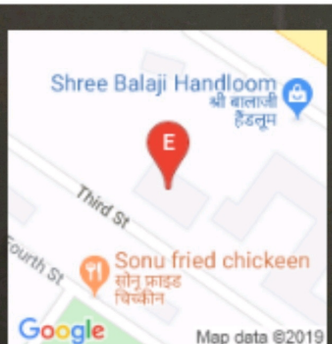

Longitude Latitude

75.0296° E 27.8049° N

Tuesday, 17, Dec, 2019

18° C

03:14 PM


Sikar, Rajasthan, India
Shree Balaji Handloom
श्री बालाजी हैंडलूम
E
Third St
Sonu fried chickeen
सोनू फ्राइड चिकीन
Google
Map data ©2019
Longitude Latitude
75.0296° E 27.8048° N
Tuesday, 17, Dec, 2019
18° C
03:15 PM

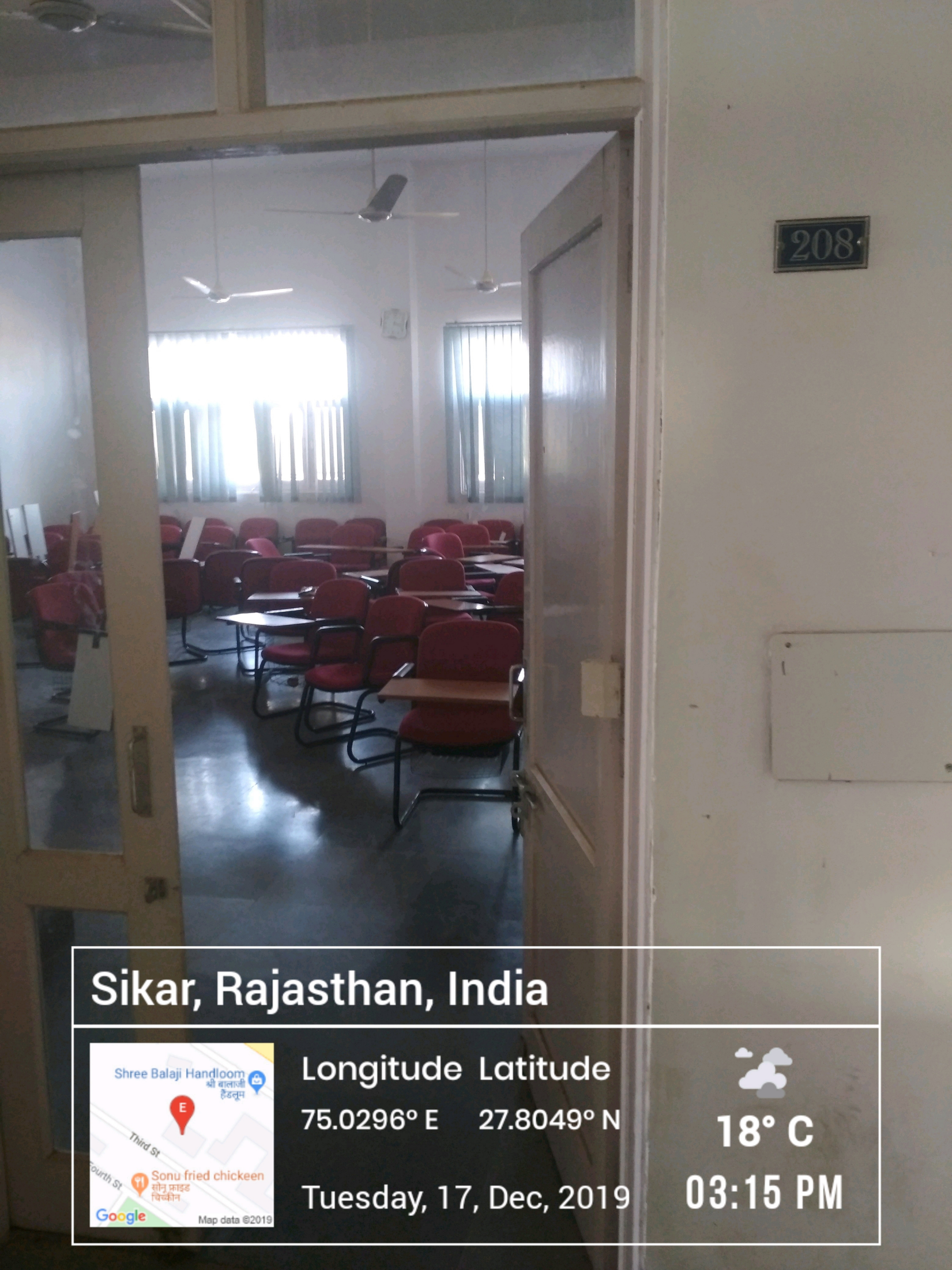

Sikar, Rajasthan, India

Longitude Latitude

75.0296° E 27.8049° N

Tuesday, 17, Dec, 2019

18° C

03:15 PM

Sikar, Rajasthan, India

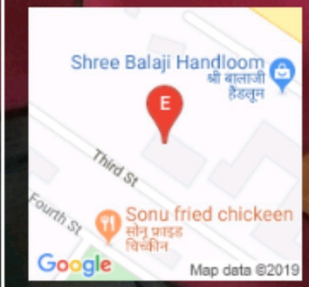

Longitude Latitude

75.0295° E 27.8049° N

Tuesday, 17, Dec, 2019

18° C

03:16 PM

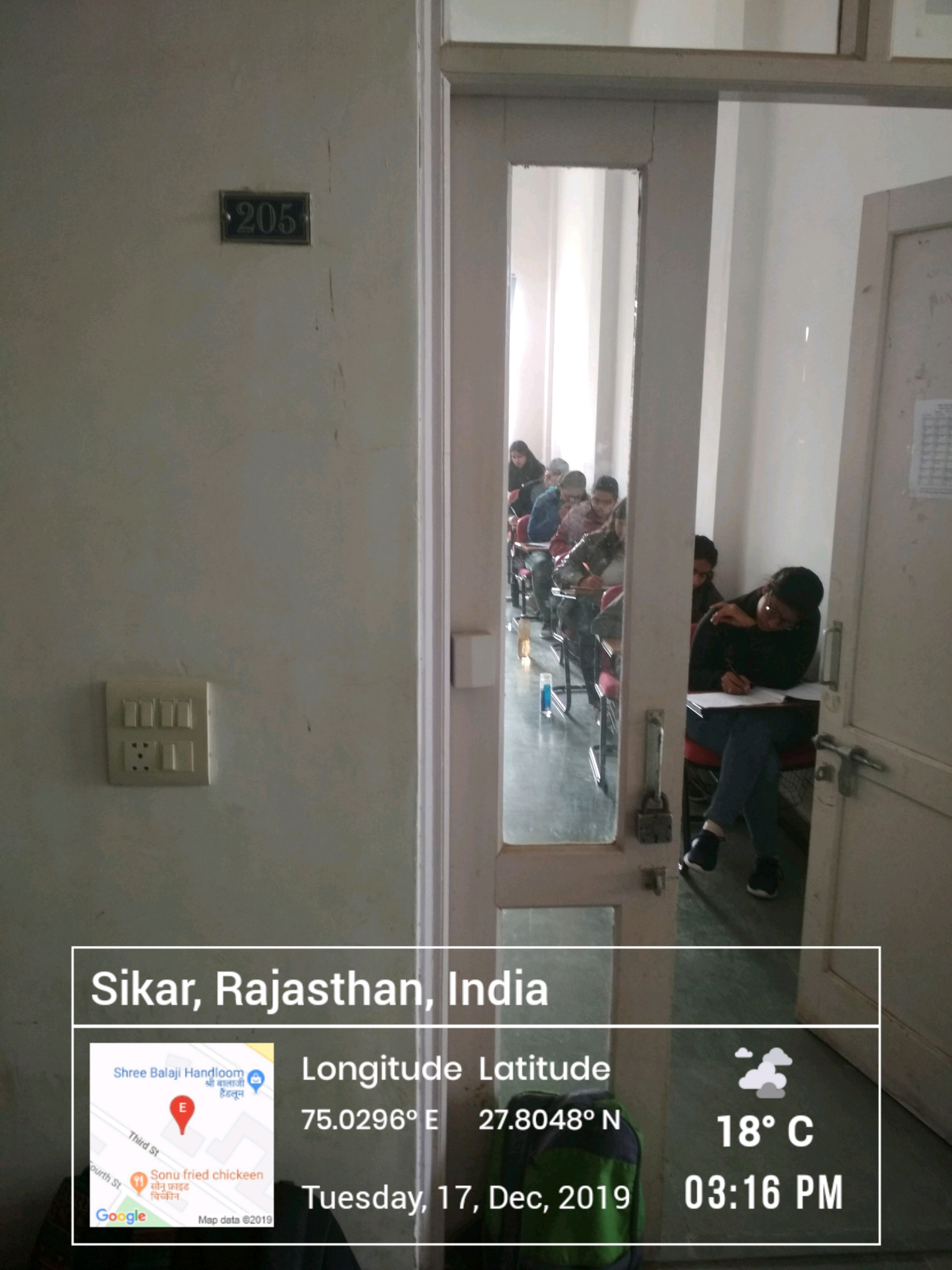
205
Sikar, Rajasthan, India
Shree Balaji Handloom
श्री बालाजी हैंडलूम
E
Third St
Sonu fried chickeen
सोनू फ्राइड चिकीन
Google
Map data ©2019
Longitude
75.0296° E
Latitude
27.8048° N
18° C
Tuesday, 17, Dec, 2019
03:16 PM


Sikar, Rajasthan, India
Shree Balaji Handloom
श्री बालाजी हैंडलूम
Third St
Fourth St
Sonu fried chickeen
सोनू फ्राइड चिकीन
Google
Map data ©2019
Longitude Latitude
75.0295° 27.[illegible]49° N
18° C
Tuesday, 17, Dec, 2019
03:16 PM


206
Sikar, Rajasthan, India
Shree Balaji Handloom
श्री बालाजी हैंडलूम
E
Third St
Fourth St
Sonu fried chickeen
सोनू फ्राइड चिक्कीन
Google
Map data ©2019
Longitude
75.0295° E
Latitude
27.8049° N
Tuesday, 17, Dec, 2019
18° C
03:17 PM


Sikar, Rajasthan, India
Shree Balaji Handloom
श्री बालाजी हैंडलूम
E
Third St
Fourth St
Sonu fried chickeen
सोनू फ्राइड चिकीन
Google
Map data ©2019
Longitude Latitude
75.0295° E 27.8049° N
18° C
Tuesday, 17, Dec, 2019
03:17 PM

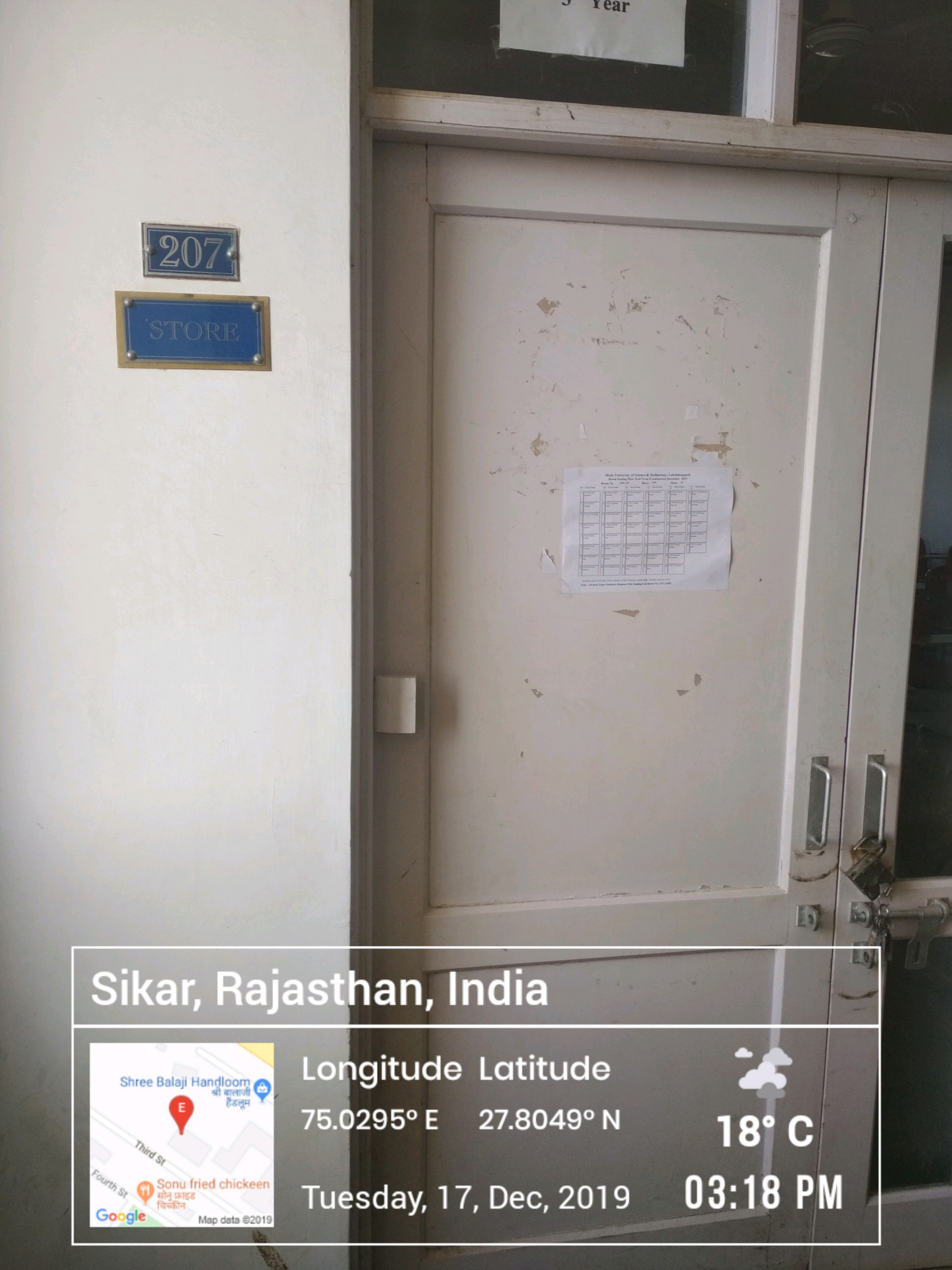
207
STORE
Sikar, Rajasthan, India
Shree Balaji Handloom
श्री बालाजी हैंडलूम
Third St
Fourth St
Sonu fried chickeen
सोनू फ्राइड चिकन
Google
Map data ©2019
Longitude Latitude
75.0295° E 27.8049° N
18° C
Tuesday, 17, Dec, 2019
03:18 PM


Sikar, Rajasthan, India
Shree Balaji Handloom
श्री बालाजी हैंडलूम
Third St
Fourth St
Sonu fried chickeen
सोनू फ्राइड चिकेन
Google
Map data ©2019
Longitude Latitude
75.0295° E 27.8049° N
18° C
Tuesday, 17, Dec, 2019
03:18 PM

LG 11

Sikar, Rajasthan, India



Longitude Latitude

75.0308° E 27.8043° N

18° C

Tuesday, 17, Dec, 2019 03:29 PM


Sikar, Rajasthan, India
Longitude Latitude
75.0308° E 27.8043° N
18° C
Tuesday, 17, Dec, 2019
03:30 PM
ATM
Second St
Google
Map data ©2019


LG09
Sikar, Rajasthan, India
Longitude Latitude
75.0308° E 27.8043° N
18° C
Tuesday, 17, Dec, 2019
03:30 PM
ATM
Second St
Google
Map data ©2019


Sikar, Rajasthan, India
Longitude Latitude
75.0308° E 27.8044° N
18° C
Tuesday, 17, Dec, 2019
03:31 PM
ATM
Second St
Google
Map data ©2019

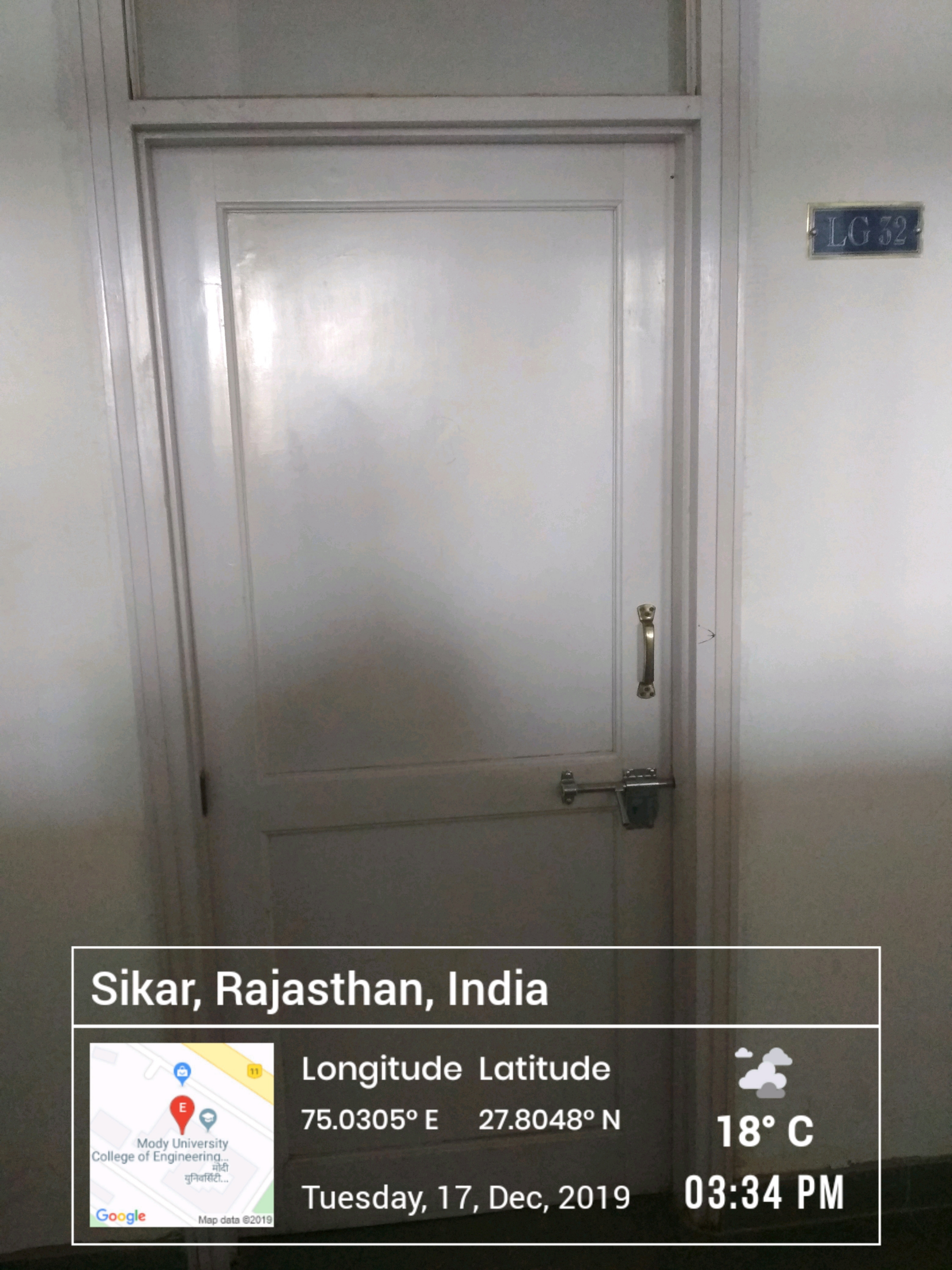

Sikar, Rajasthan, India

Longitude Latitude

75.0305° E 27.8048° N

18° C

Tuesday, 17, Dec, 2019 03:34 PM


Template
Sikar, Rajasthan, India
Mody University
College of Engineering...
मोदी
यूनिवर्सिटी...
Google
Map data ©2019
Longitude Latitude
75.0305° E 27.8047° N
18° C
Tuesday, 17, Dec, 2019
03:34 PM

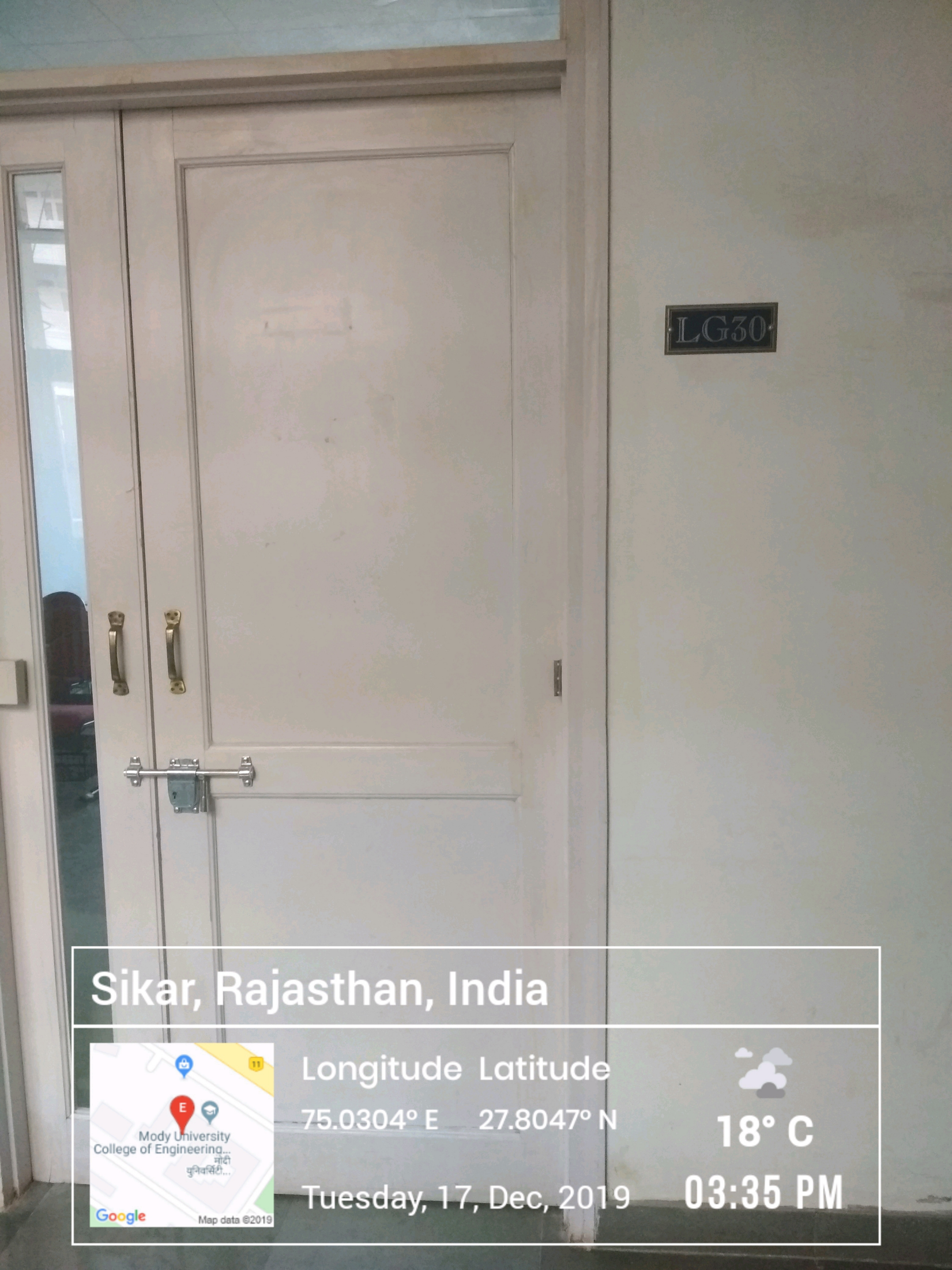
LG30
Sikar, Rajasthan, India
Mody University
College of Engineering...
मोदी
यूनिवर्सिटी...
Google
Map data ©2019
Longitude Latitude
75.0304° E 27.8047° N
18° C
Tuesday, 17, Dec, 2019
03:35 PM


Sikar, Rajasthan, India
Mody University
College of Engineering...
मोदी
यूनिवर्सिटी...
Google
Map data ©2019
Longitude
Latitude
75.0304° E
27.8046° N
18° C
Tuesday, 17, Dec, 2019
03:35 PM

Room No
29

Sikar, Rajasthan, India



Longitude Latitude

75.0304° E 27.8049° N

Tuesday, 17, Dec, 2019

18° C

03:36 PM


Sikar, Rajasthan, India
ree Balaji Handloom
Third St
Mody University
College of Engineering...
Google
Map data ©2019
Longitude Latitude
75.03° E
27.8049° N
18° C
Tuesday, 17, Dec, 2019
03:37 PM


24
Sikar, Rajasthan, India
Mody University
College of Engineering...
मोदी
यूनिवर्सिटी...
Google
Map data ©2019
Longitude Latitude
75.0304° E 27.8047° N
Tuesday, 17, Dec, 2019
18° C
03:38 PM


Sikar, Rajasthan, India
Longitude
75.03° E
Latitude
27.8048° N
18° C
Tuesday, 17, Dec, 2019
03:39 PM
Shree Balaji Handloom
श्री बालाजी हैंडलूम
Mody University College of Engineering...
मोदी युनिवर्सिटी...
Third St
Sonu fried chickeen
Google
Map data ©2019

Sikar, Rajasthan, India



Longitude Latitude

75.0303° E 27.8049° N

Tuesday, 17, Dec, 2019

18° C

03:40 PM

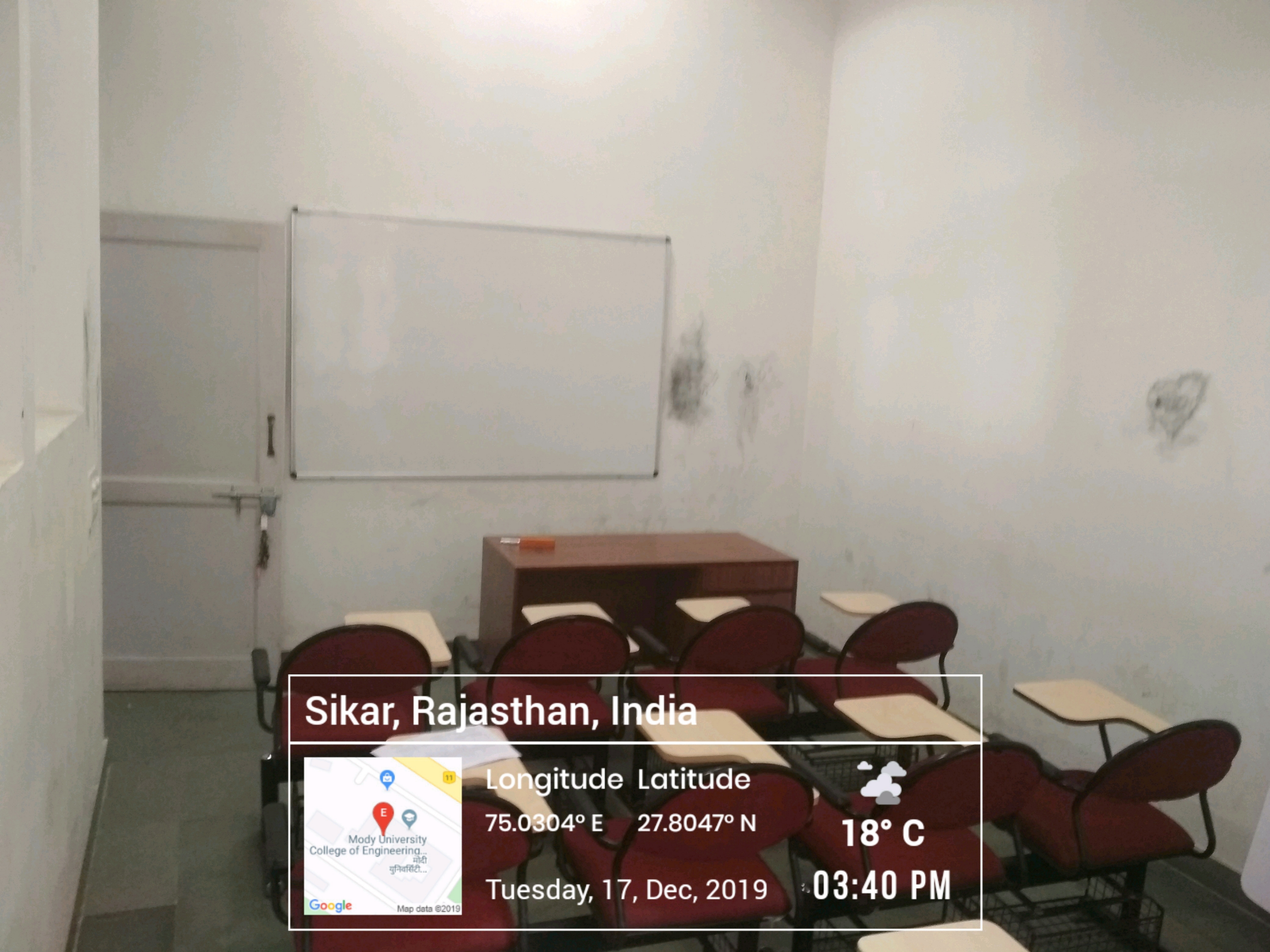
Sikar, Rajasthan, India
Mody University
College of Engineering...
मोदी
यूनिवर्सिटी...
Google
Map data ©2019
Longitude Latitude
75.0304° E 27.8047° N
18° C
Tuesday, 17, Dec, 2019
03:40 PM



Sikar, Rajasthan, India

Longitude Latitude

75.0308° E 27.8047° N

Tuesday, 17, Dec, 2019

18° C

03:43 PM

Sikar, Rajasthan, India

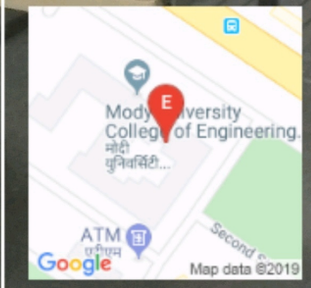

Longitude Latitude

75.031° E 27.8045° N

18° C

Tuesday, 17, Dec, 2019 03:43 PM

Sikar, Rajasthan, India



Longitude Latitude

75.0307° E 27.8043° N

18° C

Tuesday, 17, Dec, 2019 03:44 PM


Sikar, Rajasthan, India
Longitude Latitude
75.0307° E 27.8043° N
18° C
Tuesday, 17, Dec, 2019
03:44 PM
ATM
Google
Map data ©2019


228
228
Sikar, Rajasthan, India
Mody University
ege of Engineering...
मोदी
युनिवर्सिटी...
Google
Map data ©2019
Longitude Latitude
75.0307° E 27.8047° N
16° C
Tuesday, 17, Dec, 2019
04:07 PM

Sikar, Rajasthan, India



Longitude Latitude

75.0304° E 27.8047° N

16° C

Tuesday, 17, Dec, 2019 04:08 PM

127

Sikar, Rajasthan, India



Longitude Latitude

75.0304° E 27.8048° N

Tuesday, 17, Dec, 2019

16° C

04:09 PM

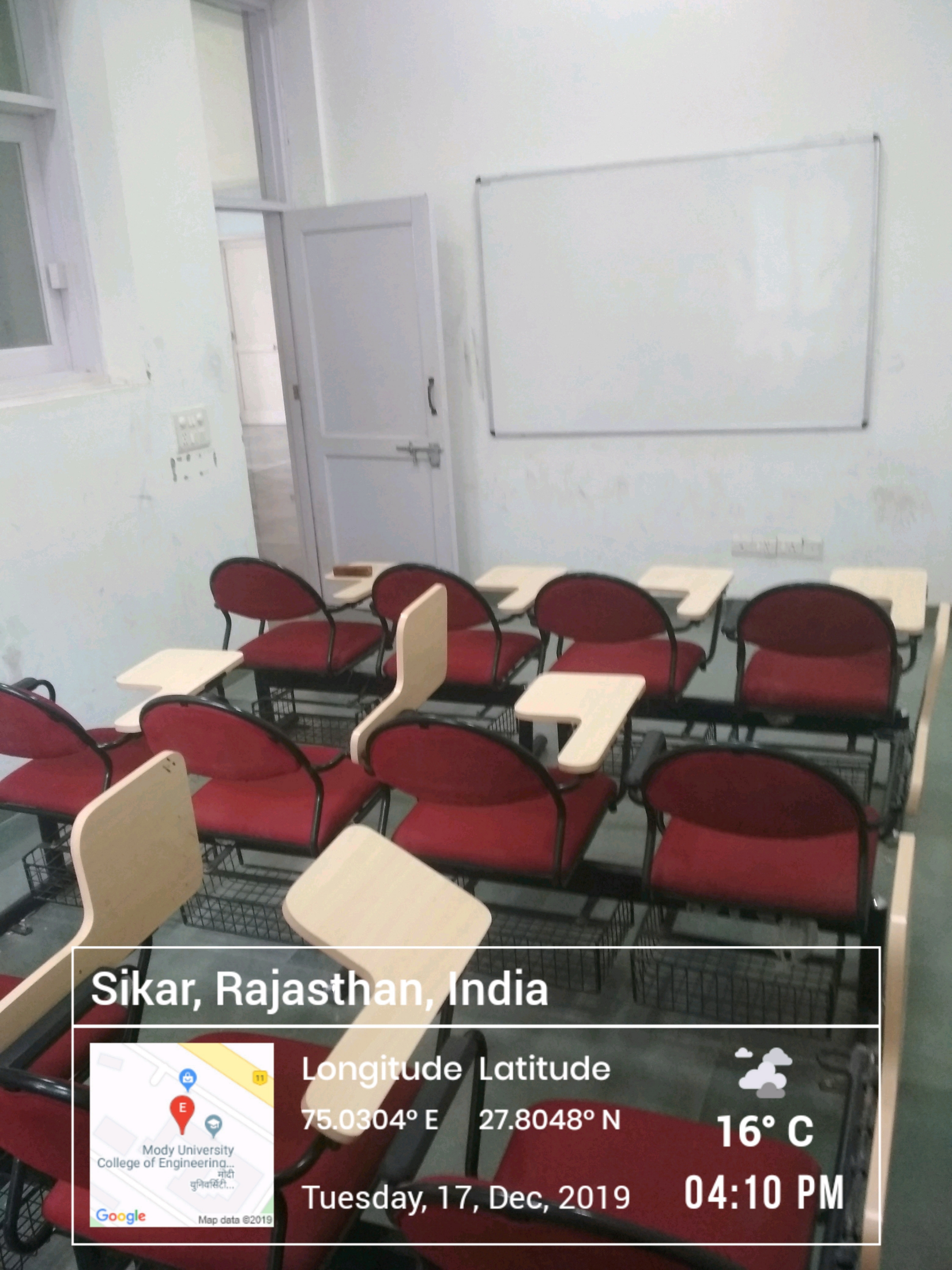
Sikar, Rajasthan, India
Mody University
College of Engineering...
मोदी
यूनिवर्सिटी...
Google
Map data ©2019
Longitude Latitude
75.0304° E 27.8048° N
16° C
Tuesday, 17, Dec, 2019
04:10 PM


124
Sikar, Rajasthan, India
Mody University
College of Engineering...
मोदी
यूनिवर्सिटी...
Google
Map data ©2019
Longitude Latitude
75.0304° E 27.8048° N
16° C
Tuesday, 17, Dec, 2019
04:11 PM

Sikar, Rajasthan, India



Longitude Latitude

75.0304° E 27.8046° N

Tuesday, 17, Dec, 2019

16° C

04:11 PM

Sikar, Rajasthan, India

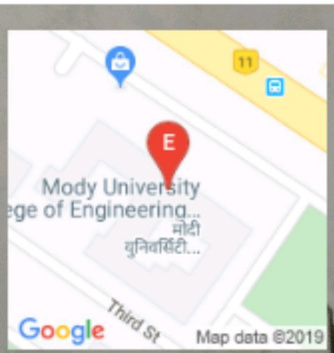

Longitude Latitude

75.0308° E 27.8047° N

16° C

Tuesday, 17, Dec, 2019 04:13 PM


Sikar, Rajasthan, India
Longitude Latitude
75.0307° E 27.8046° N
16° C
Tuesday, 17, Dec, 2019
04:14 PM
Mody University
Third St
Google
Map data ©2019

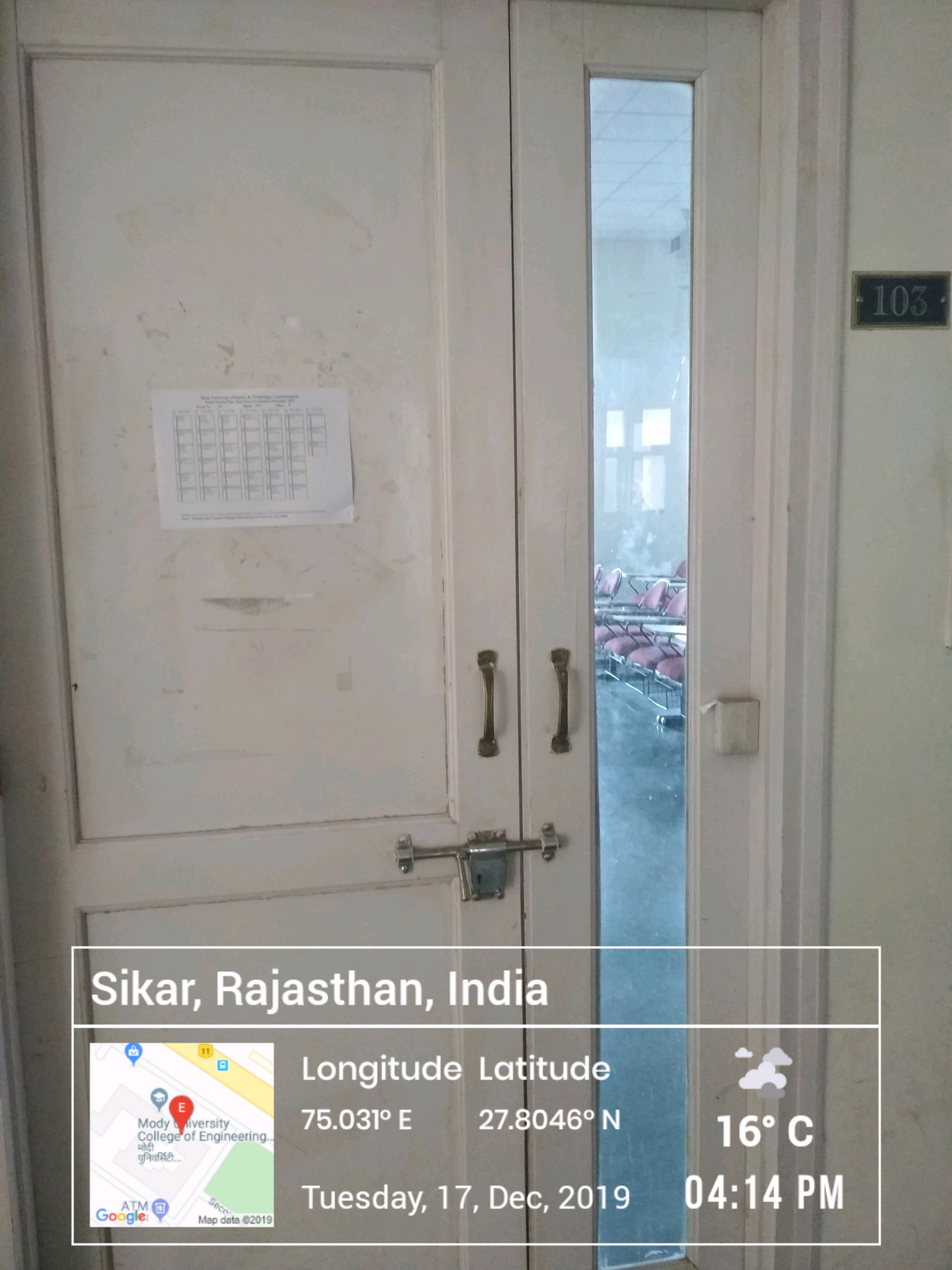

Sikar, Rajasthan, India

Longitude	Latitude
75.031° E	27.8046° N

16° C

Tuesday, 17, Dec, 2019

04:14 PM

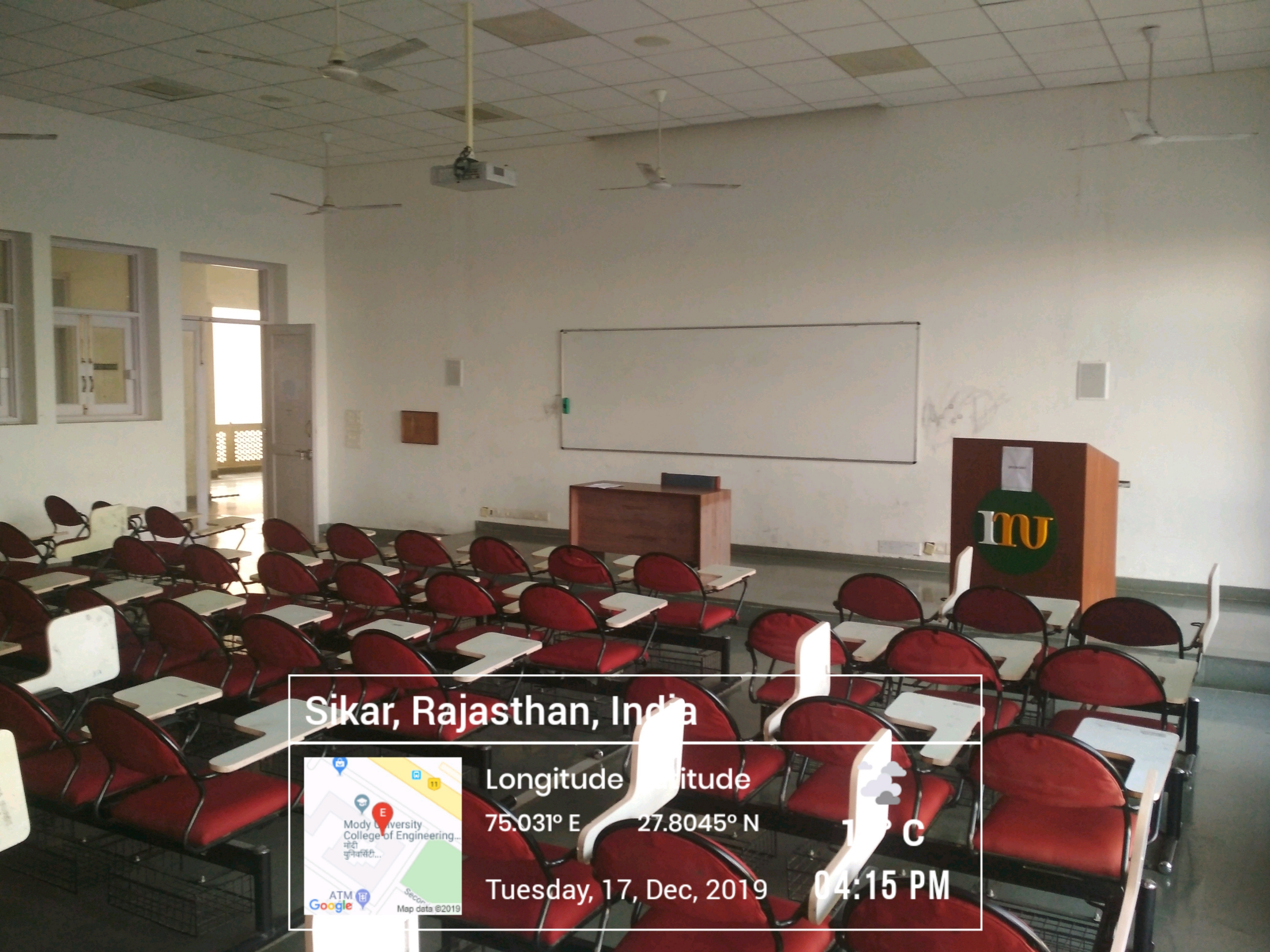
Sikar, Rajasthan, India
Longitude
75.031° E
27.8045° N
Tuesday, 17, Dec, 2019
04:15 PM
Mody University
College of Engineering...
ATM
Google
Map data ©2019

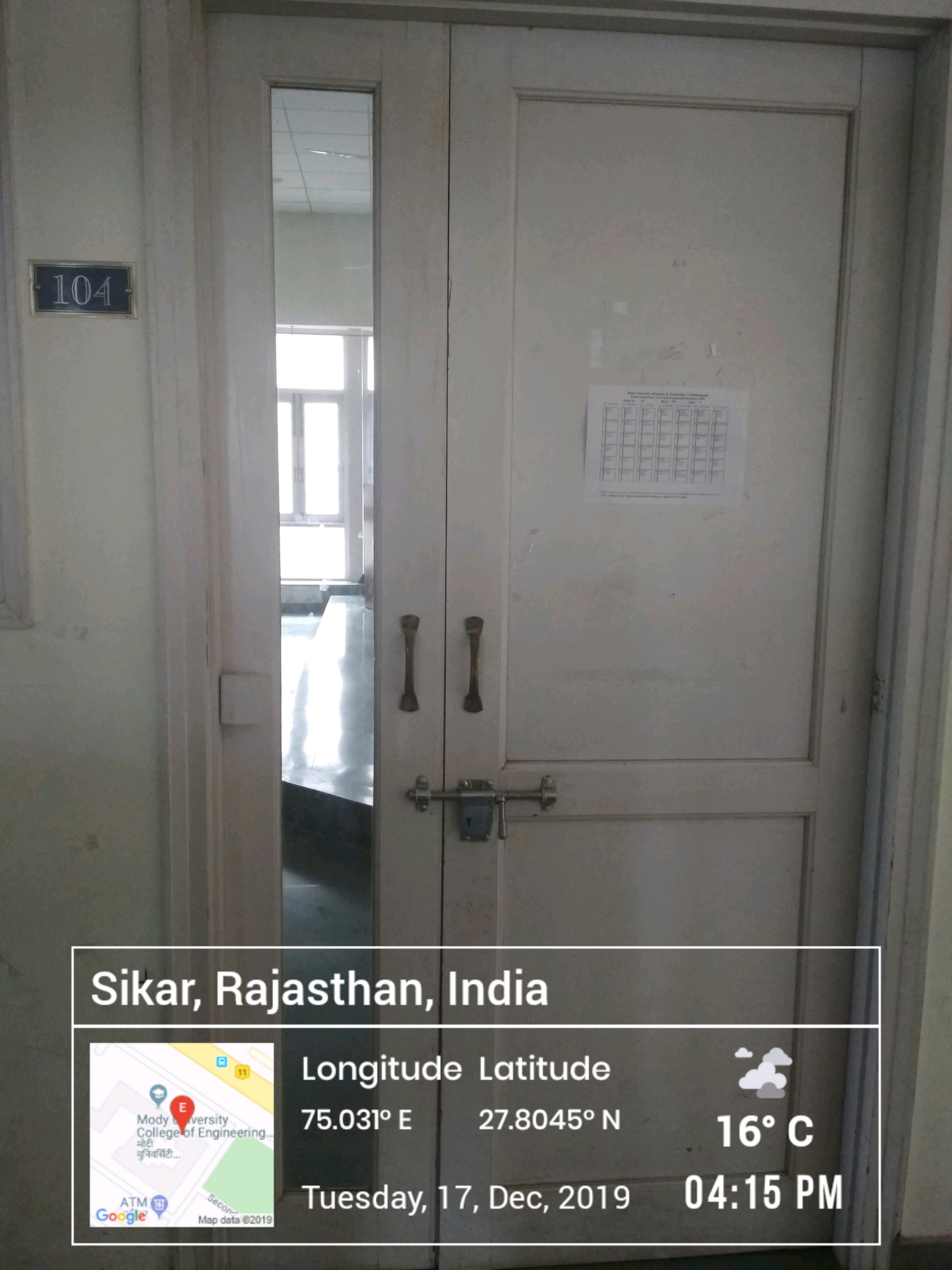
104
Sikar, Rajasthan, India
Longitude Latitude
75.031° E 27.8045° N
16° C
Tuesday, 17, Dec, 2019
04:15 PM
Mody University College of Engineering...
ATM
Google
Map data ©2019

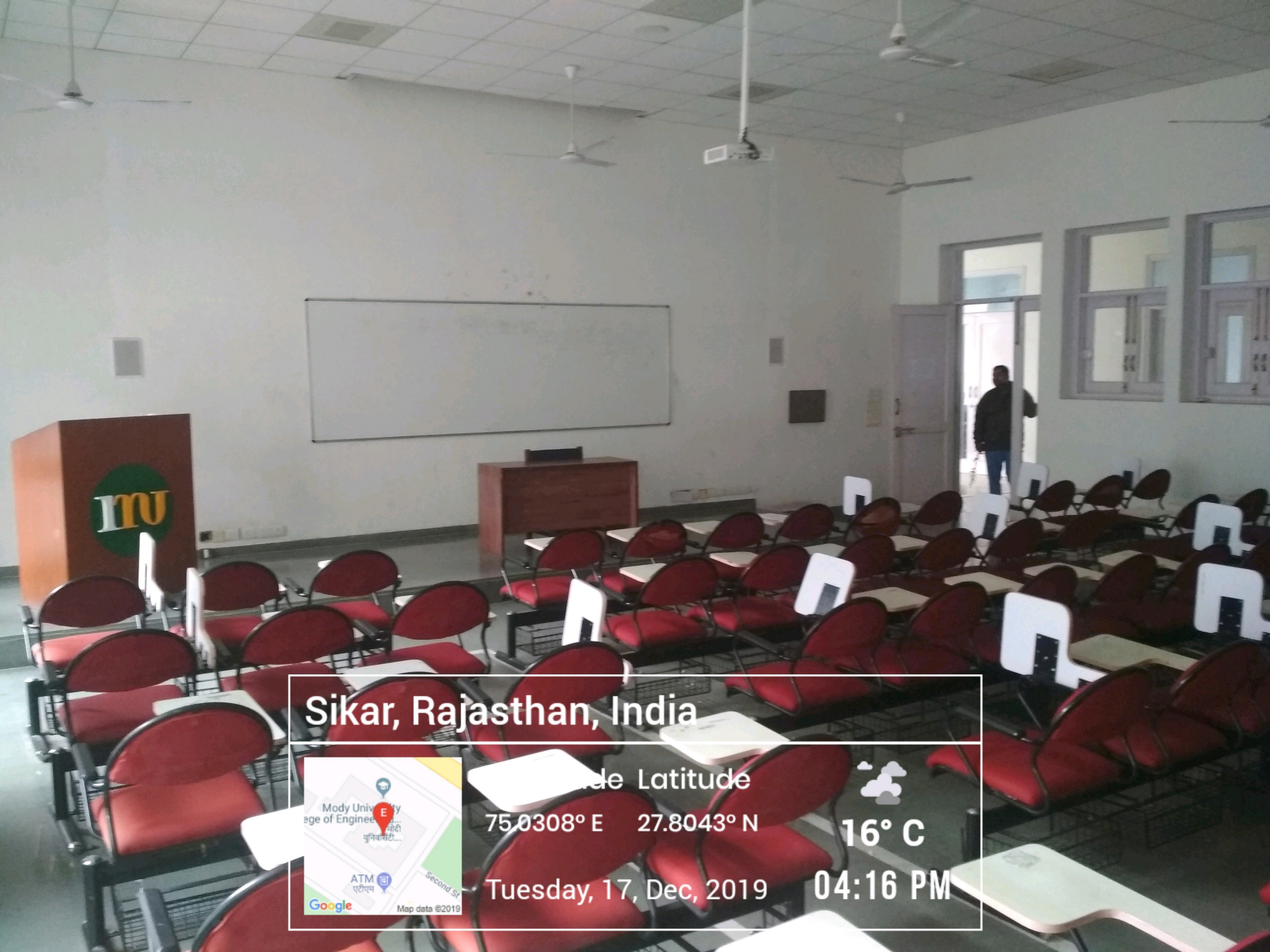
Sikar, Rajasthan, India
Latitude
75.0308° E
27.8043° N
16° C
Tuesday, 17, Dec, 2019
04:16 PM
ATM
Google
Map data ©2019

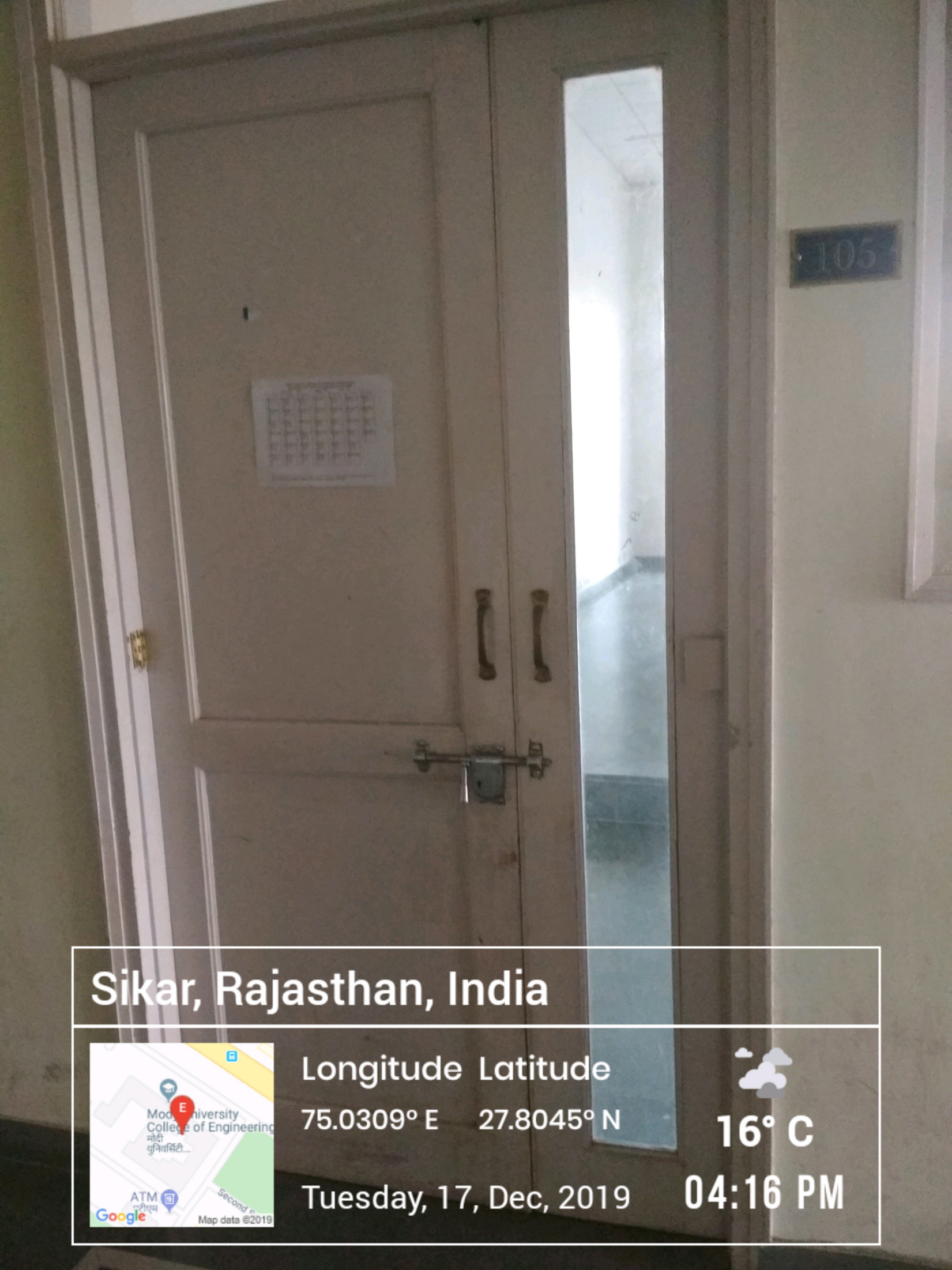

Sikar, Rajasthan, India

Longitude Latitude

75.0309° E 27.8045° N

16° C

Tuesday, 17, Dec, 2019 04:16 PM

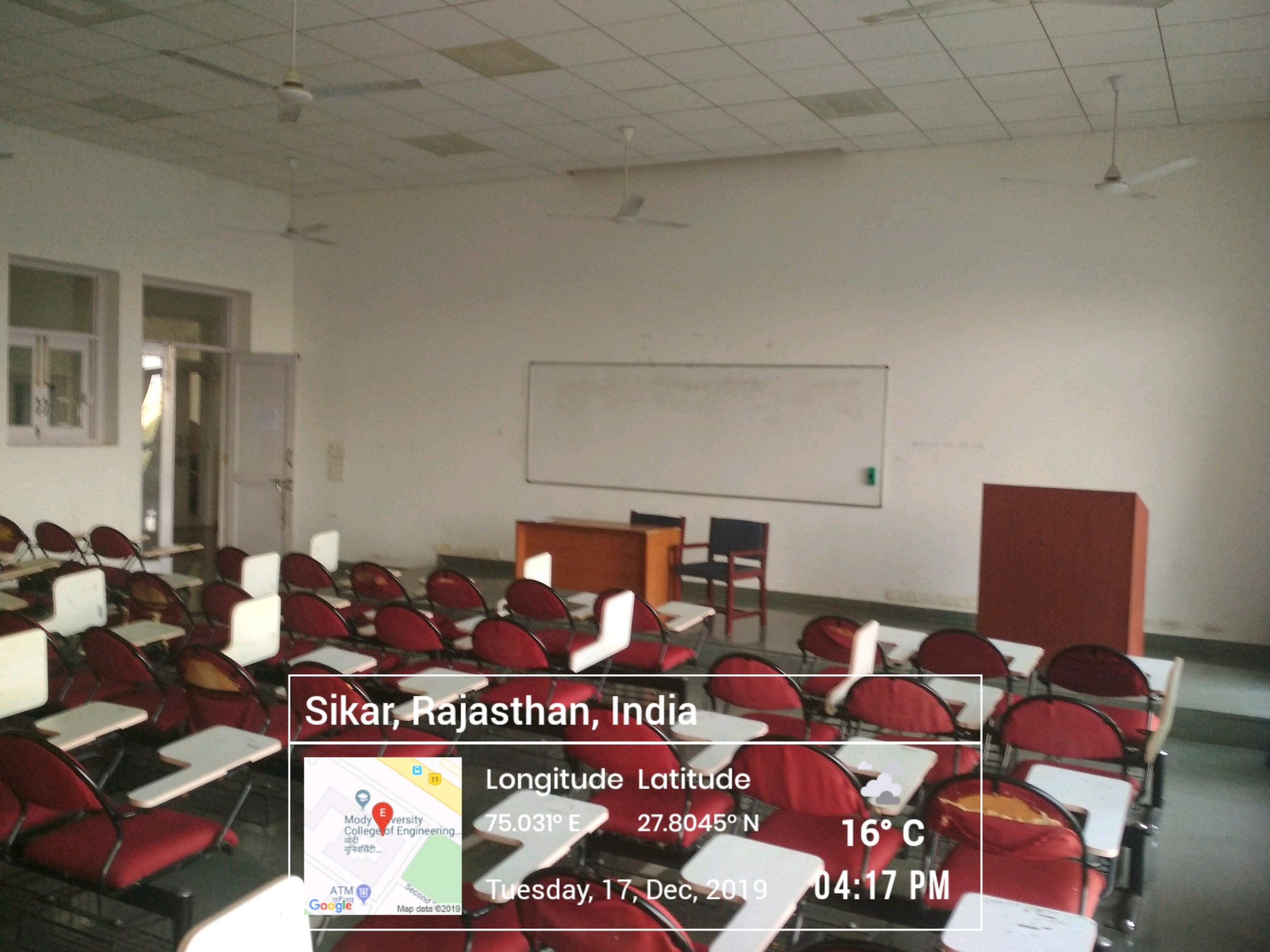
Sikar, Rajasthan, India
Longitude Latitude
75.031° E 27.8045° N
16° C
Tuesday, 17, Dec, 2019
04:17 PM
Google
Map data ©2019

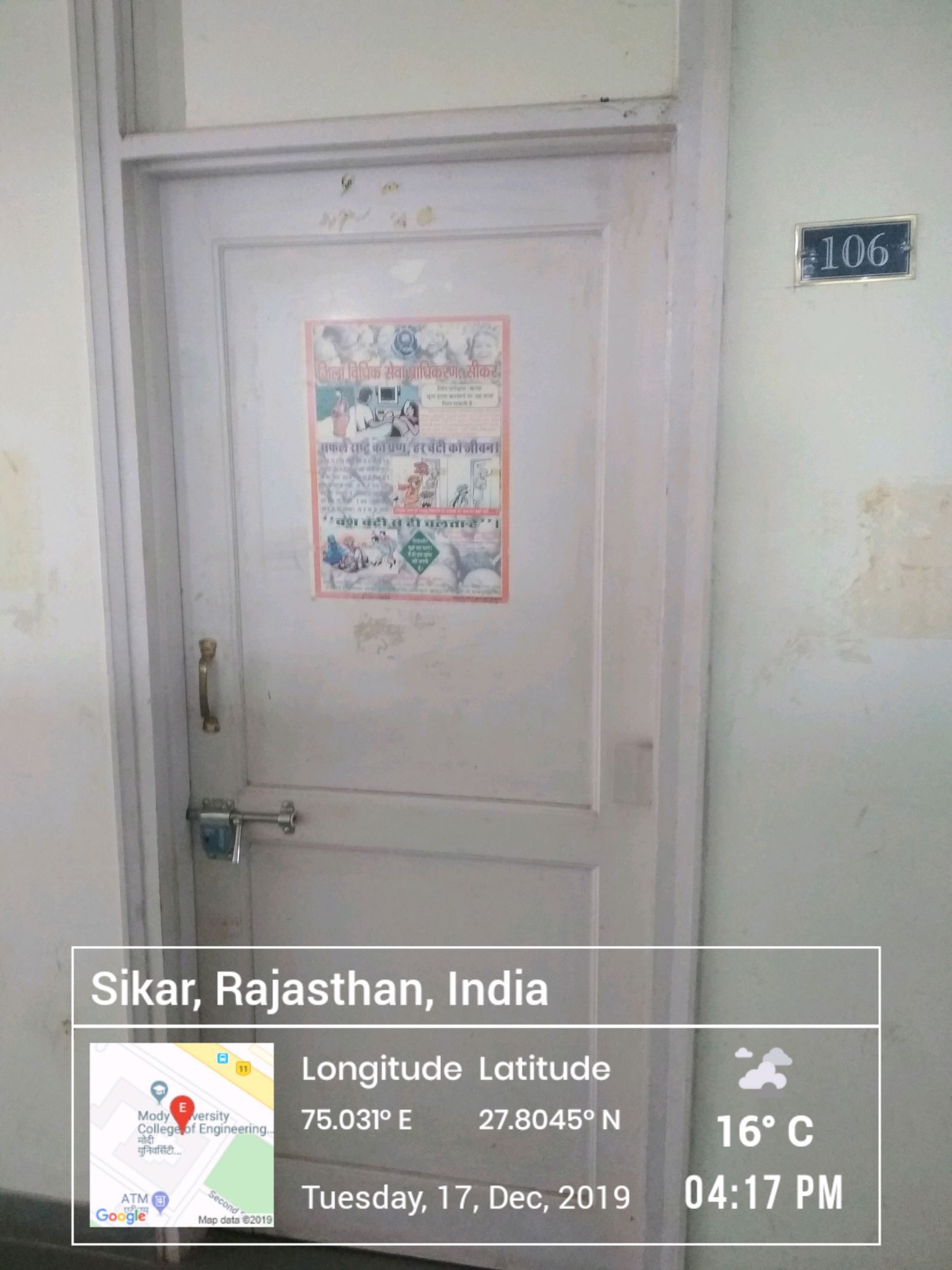

Sikar, Rajasthan, India

Longitude	Latitude
75.031° E	27.8045° N

Tuesday, 17, Dec, 2019

16° C

04:17 PM

Sikar, Rajasthan, India

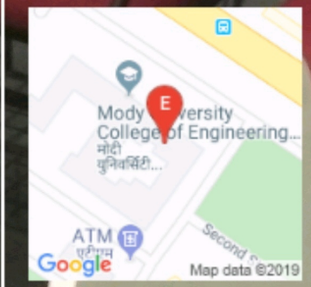

Longitude Latitude

75.031° E 27.8045° N

Tuesday, 17, Dec, 2019

16° C

04:18 PM

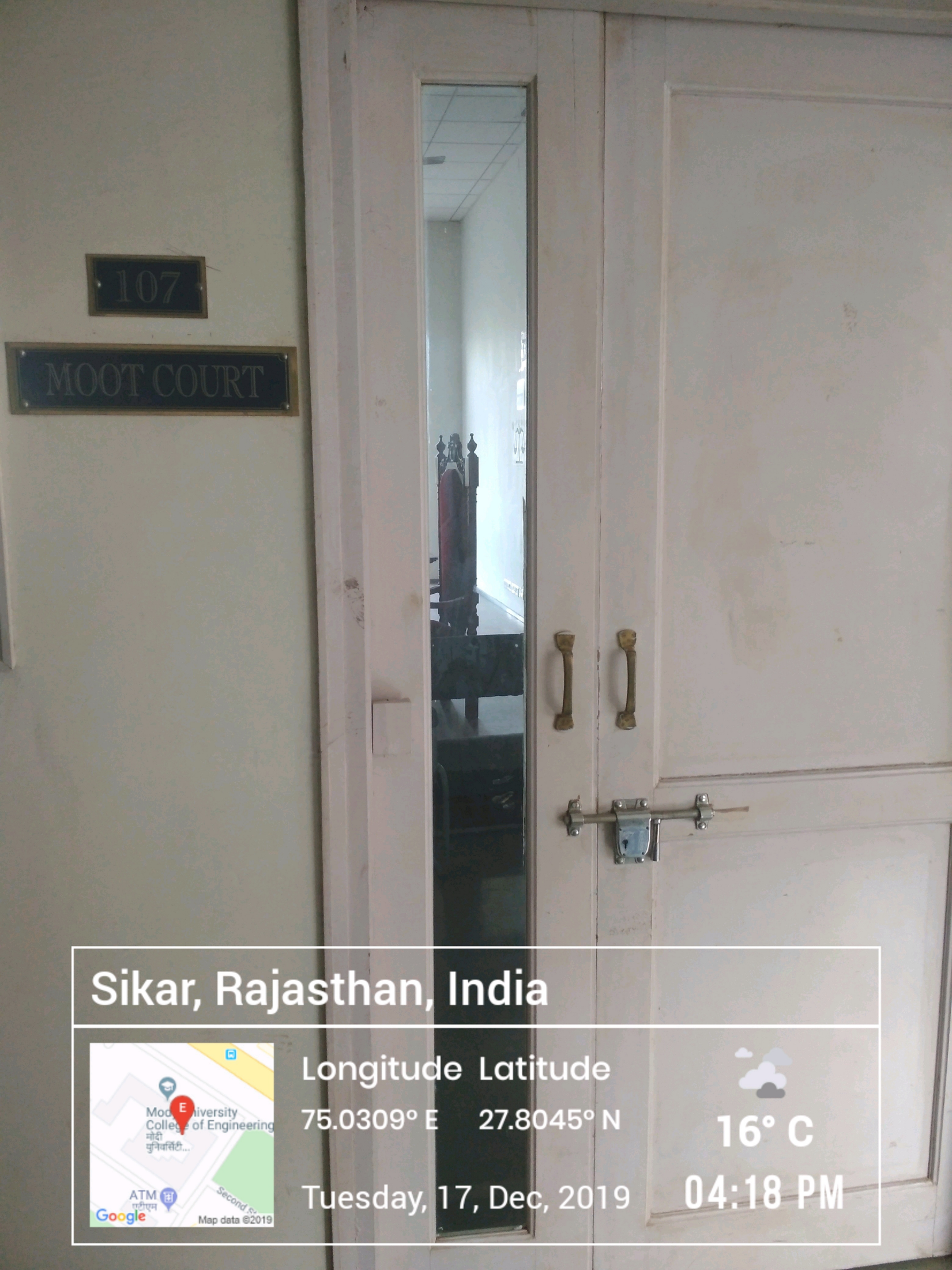
107
MOOT COURT
Sikar, Rajasthan, India
Longitude Latitude
75.0309° E 27.8045° N
16° C
Tuesday, 17, Dec, 2019
04:18 PM
ATM
Google
Map data ©2019

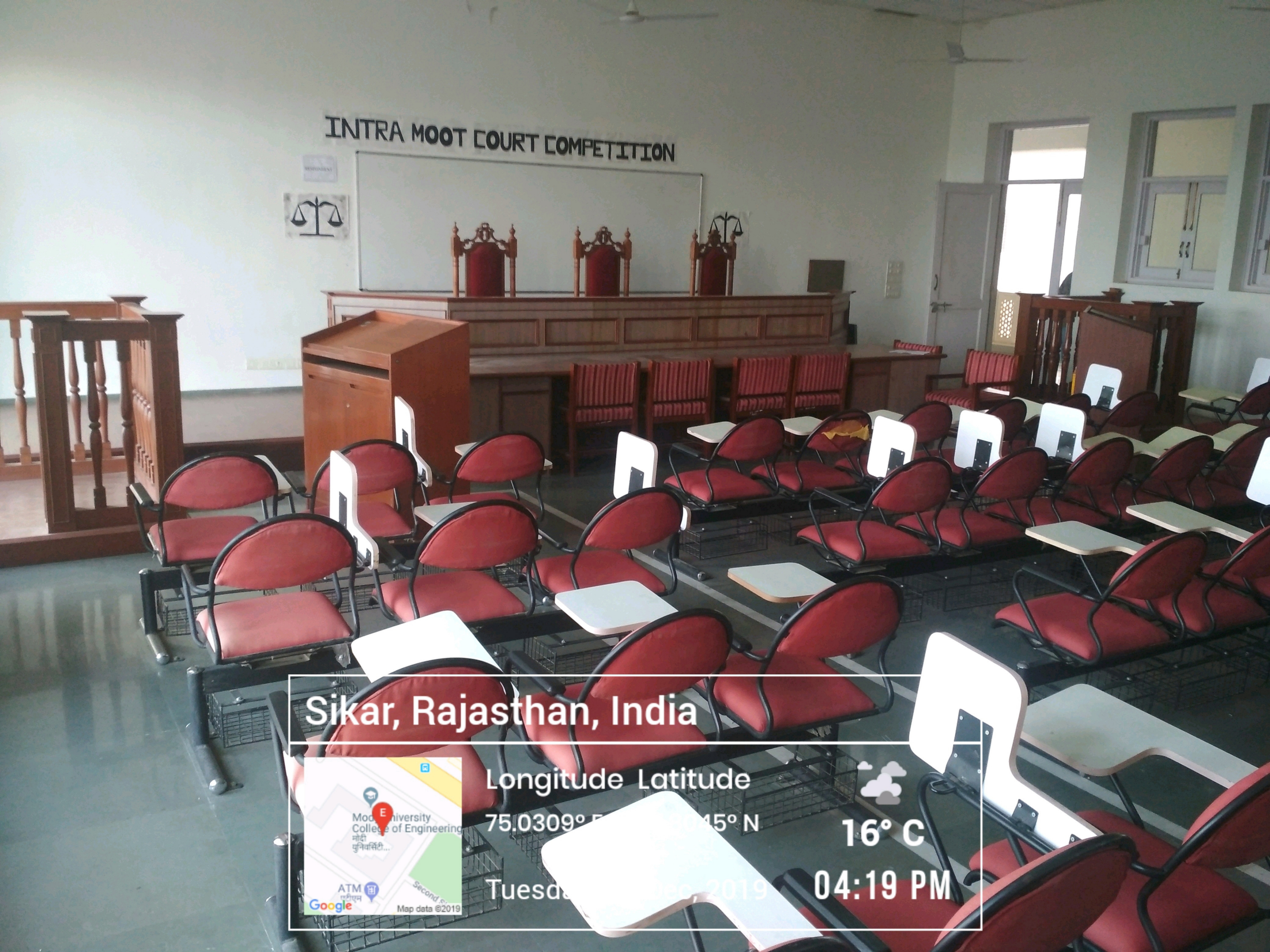
INTRA MOOT COURT COMPETITION
Sikar, Rajasthan, India
Longitude Latitude
75.0309° E
45° N
16° C
Tuesda
2019
04:19 PM
ATM
Google
Map data ©2019



Sikar, Rajasthan, India

Longitude Latitude

75.0308° E 27.8043° N

16° C

Tuesday, 17, Dec, 2019 04:20 PM


Sikar, Rajasthan, India
Longitude Latitude
75.0309° E 27.8044° N
Tuesday, 17, Dec, 2019
16° C
04:21 PM
ATM
Google
Map data ©2019

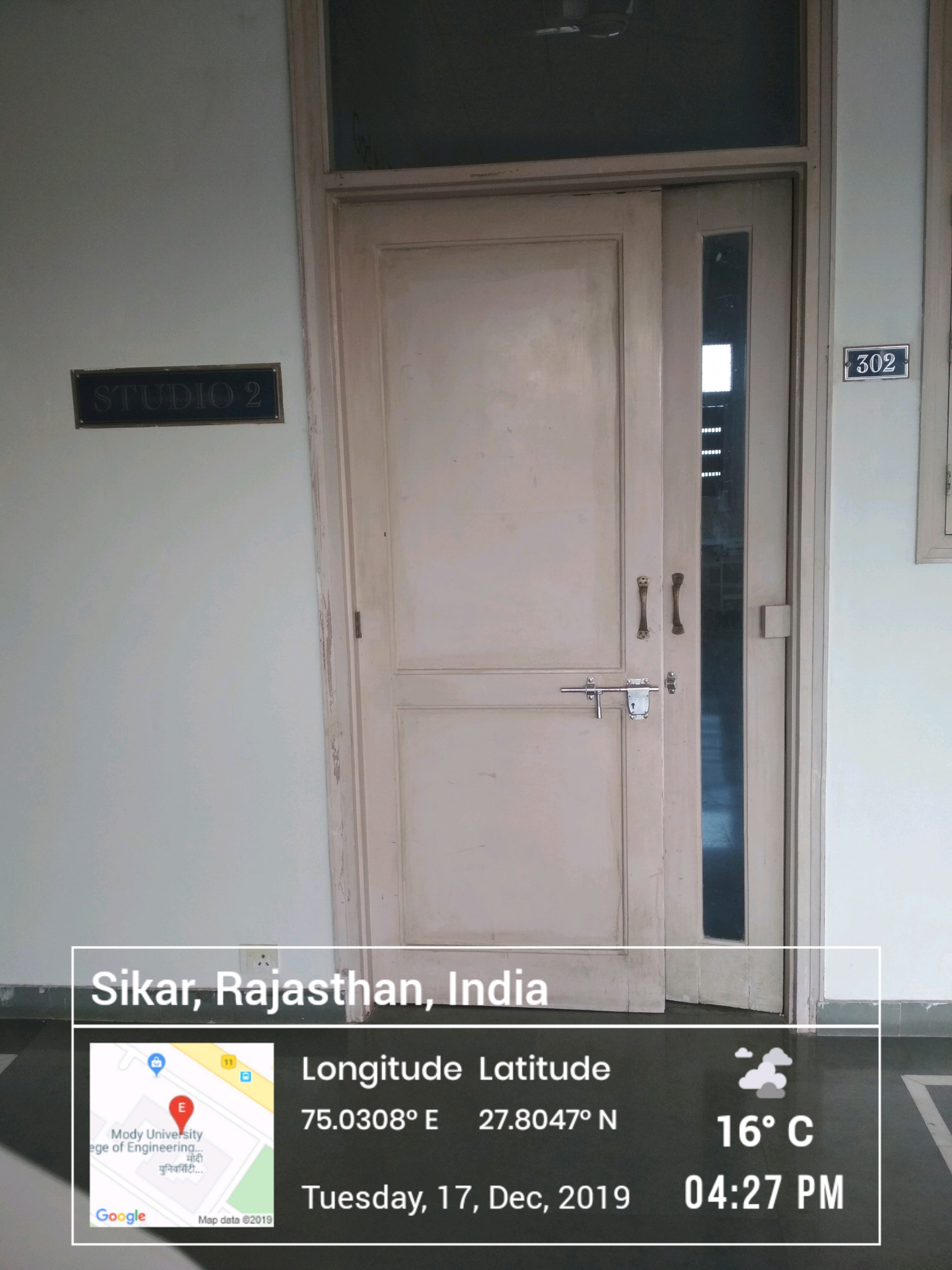

Sikar, Rajasthan, India

Longitude Latitude

75.0308° E 27.8047° N

16° C

Tuesday, 17, Dec, 2019

04:27 PM


God Is in The Details
- LUDWIG MIES VAN DER ROHE
MUSCC
TRAVEL
AESTHE IC
vernacular
chai
MONOLITHIC
INSPIR
ORGANIC
SECTION
Fenestration
FACADE
Materiality
CONTEXT
MORPHOLOGY
Sikar, Rajasthan, India
Longitude
Latitude
75.0308° E
27.8046° N
16° C
Tuesday, 17, Dec, 2019
04:27 PM
Google
Map data ©2019



Sikar, Rajasthan, India

Longitude Latitude

75.0308° E 27.8047° N

Tuesday, 17, Dec, 2019

16° C

04:32 PM

Sikar, Rajasthan, India



Longitude Latitude

75.0308° E 27.8047° N

Tuesday, 17, Dec, 2019

16° C

04:32 PM


303
Sikar, Rajasthan, India
Longitude Latitude
75.0308° E 27.8047° N
16° C
Tuesday, 17, Dec, 2019
04:33 PM
Google
Map data ©2019

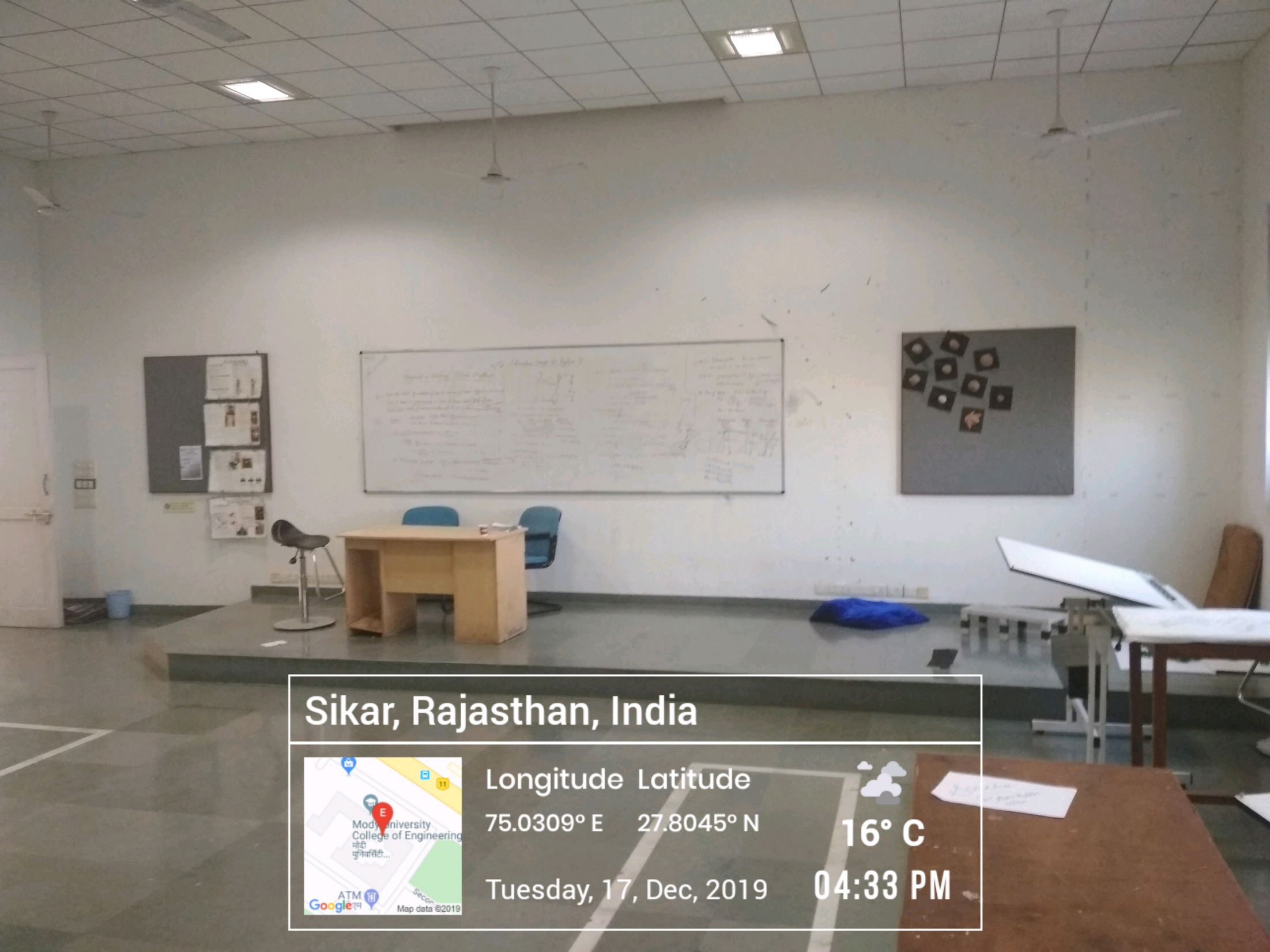
Sikar, Rajasthan, India
Longitude Latitude
75.0309° E 27.8045° N
16° C
Tuesday, 17, Dec, 2019
04:33 PM
Map data ©2019

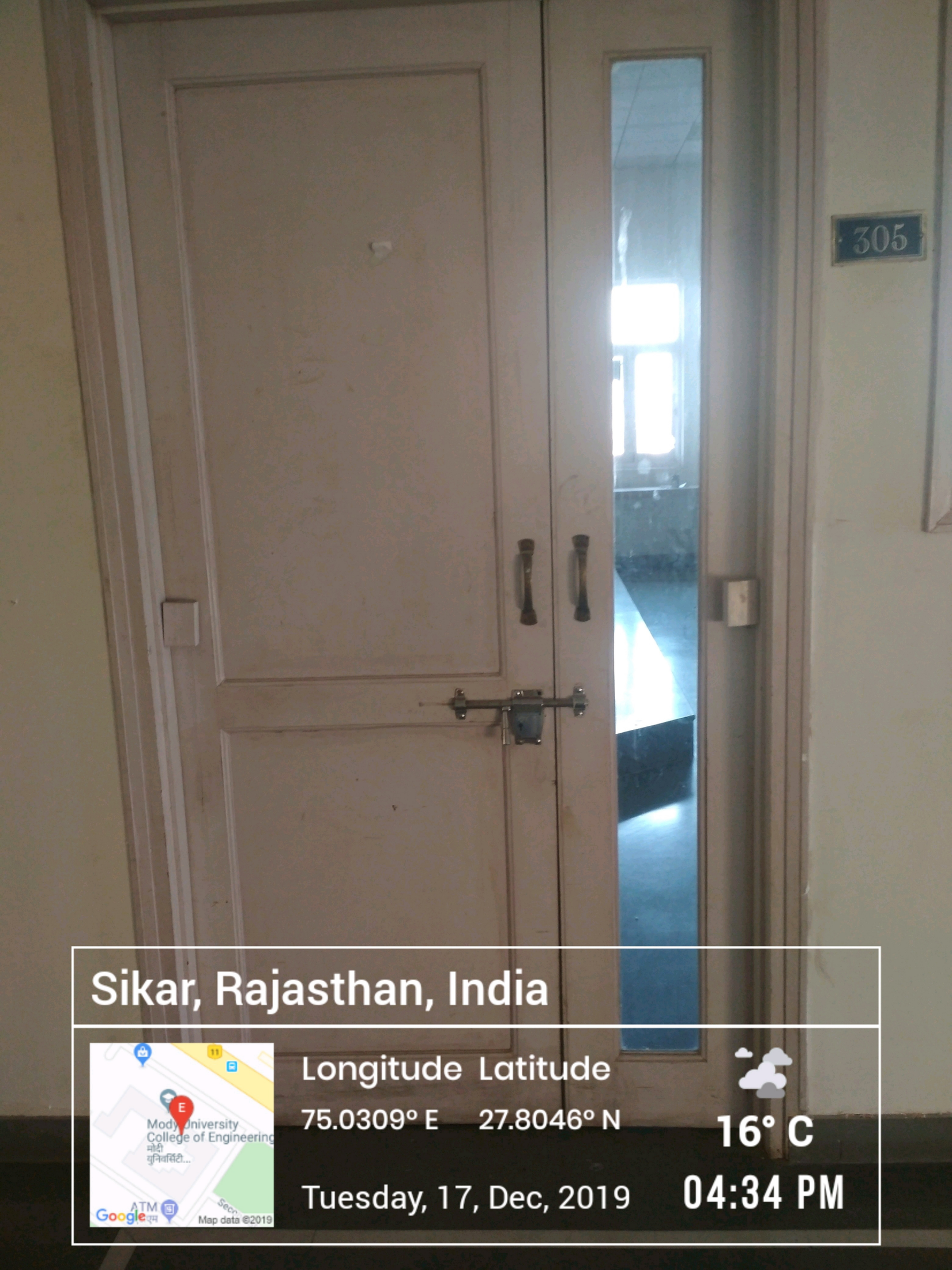

Sikar, Rajasthan, India

Longitude Latitude

75.0309° E 27.8046° N

16° C

Tuesday, 17, Dec, 2019 04:34 PM

Sikar, Rajasthan, India

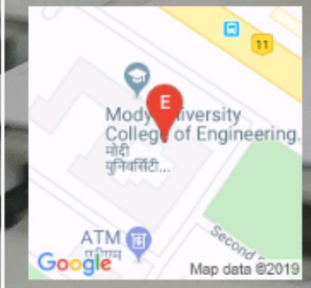

Longitude Latitude

75.031° E 27.8045° N

Tuesday, 17, Dec, 2019

16° C

04:34 PM

307

Sikar, Rajasthan, India



Longitude Latitude

75.0309° E 27.8045° N

16° C

Tuesday, 17, Dec, 2019 04:35 PM

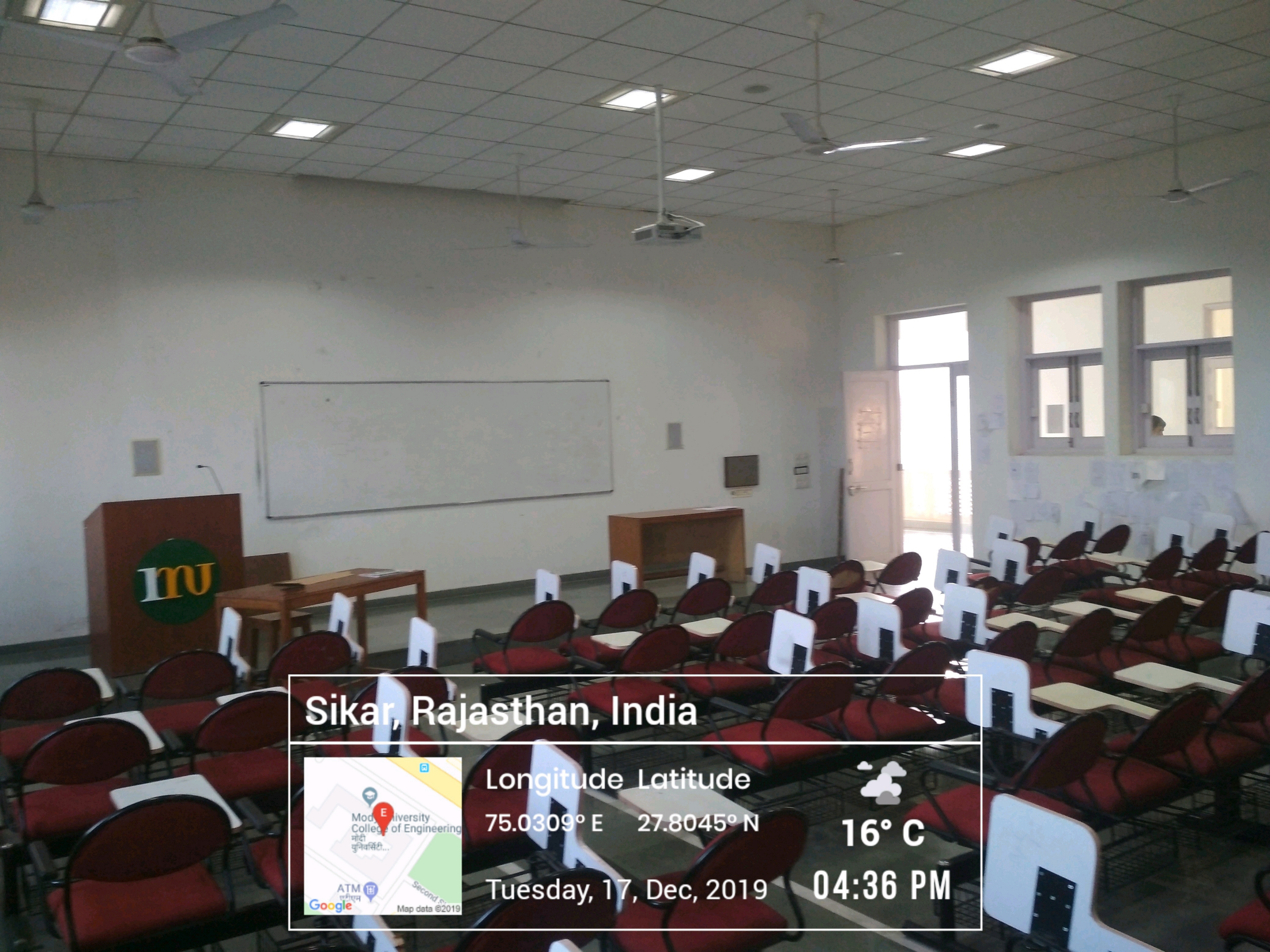
Sikar, Rajasthan, India
Longitude Latitude
75.0309° E 27.8045° N
16° C
Tuesday, 17, Dec, 2019
04:36 PM
Google
Map data ©2019

308

ART STUDIO

Sikar, Rajasthan, India

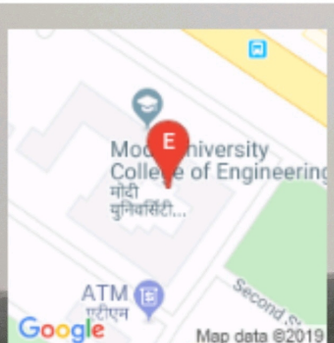

Longitude Latitude

75.0309° E 27.8045° N

16° C

Tuesday, 17, Dec, 2019 04:36 PM

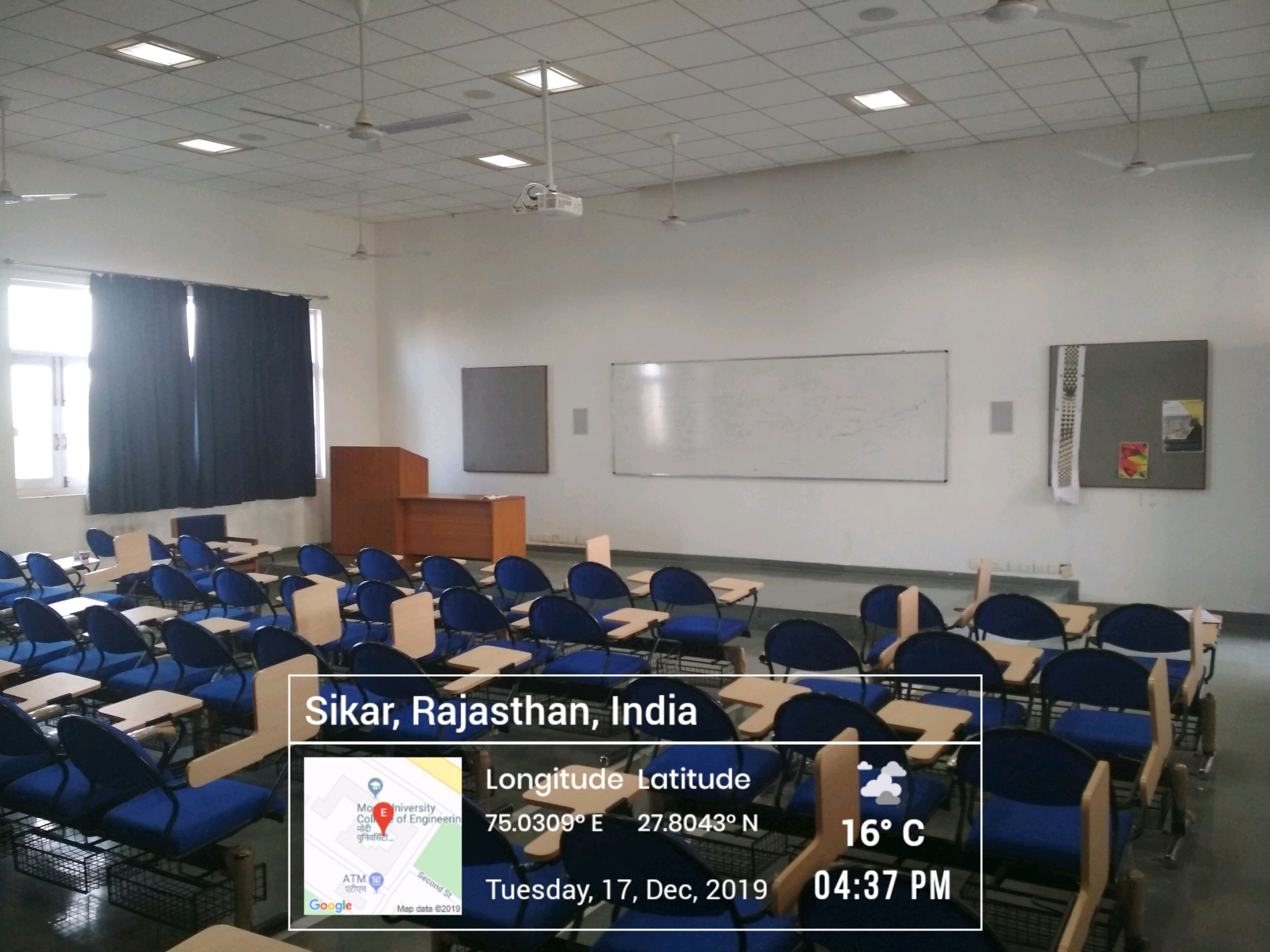
Sikar, Rajasthan, India
Longitude Latitude
75.0309° E 27.8043° N
16° C
Tuesday, 17, Dec, 2019
04:37 PM
ATM
Second St
Google
Map data ©2019

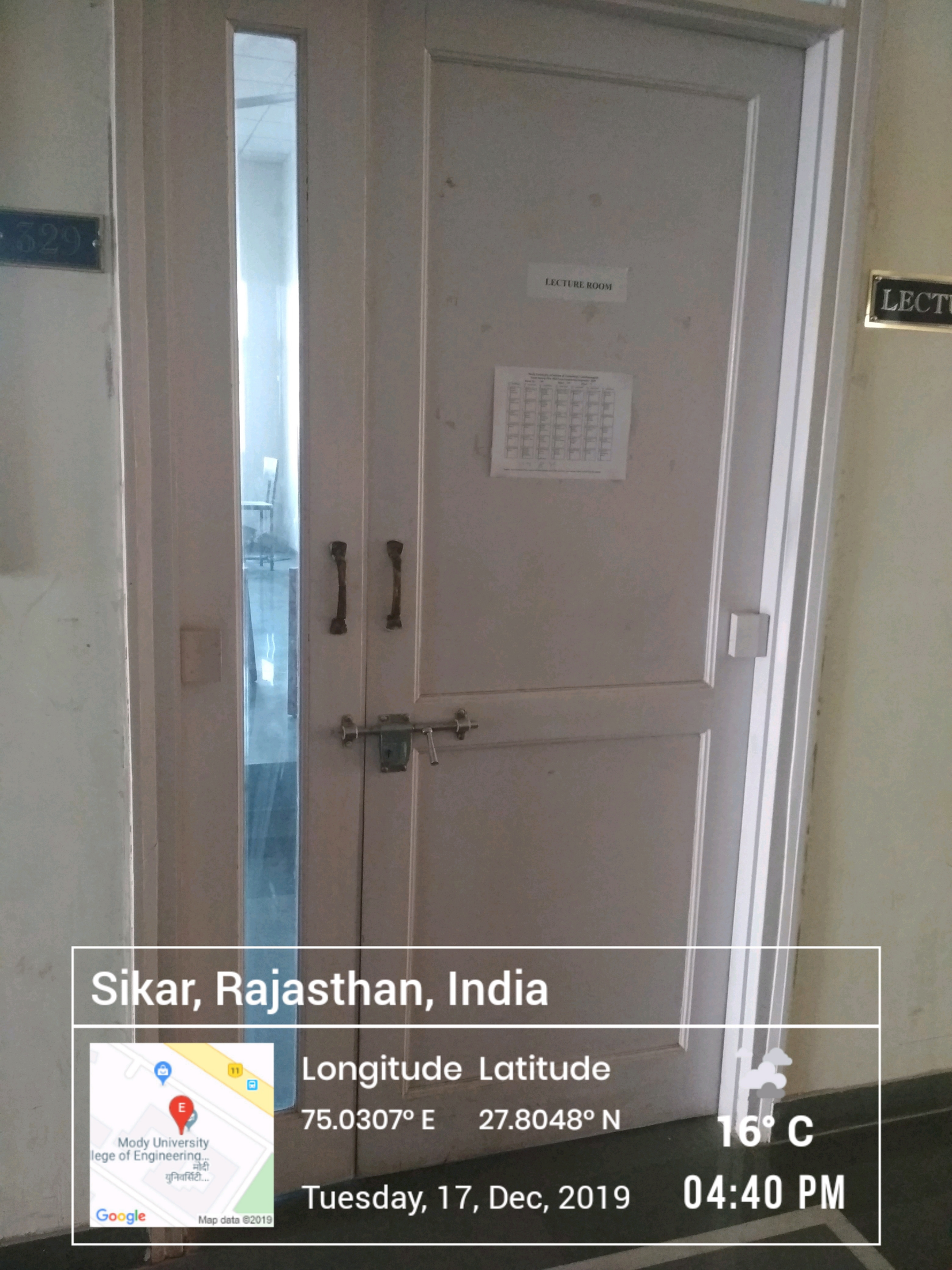

Sikar, Rajasthan, India

Longitude Latitude

75.0307° E 27.8048° N

16° C

Tuesday, 17, Dec, 2019 04:40 PM


Sikar, Rajasthan, India
Mody University
ege of Engineering...
मोदी
यूनिवर्सिटी...
Google
Map data ©2019
Longitude Latitude
75.0307° E 27.8048° N
16° C
Tuesday, 17, Dec, 2019
04:41 PM

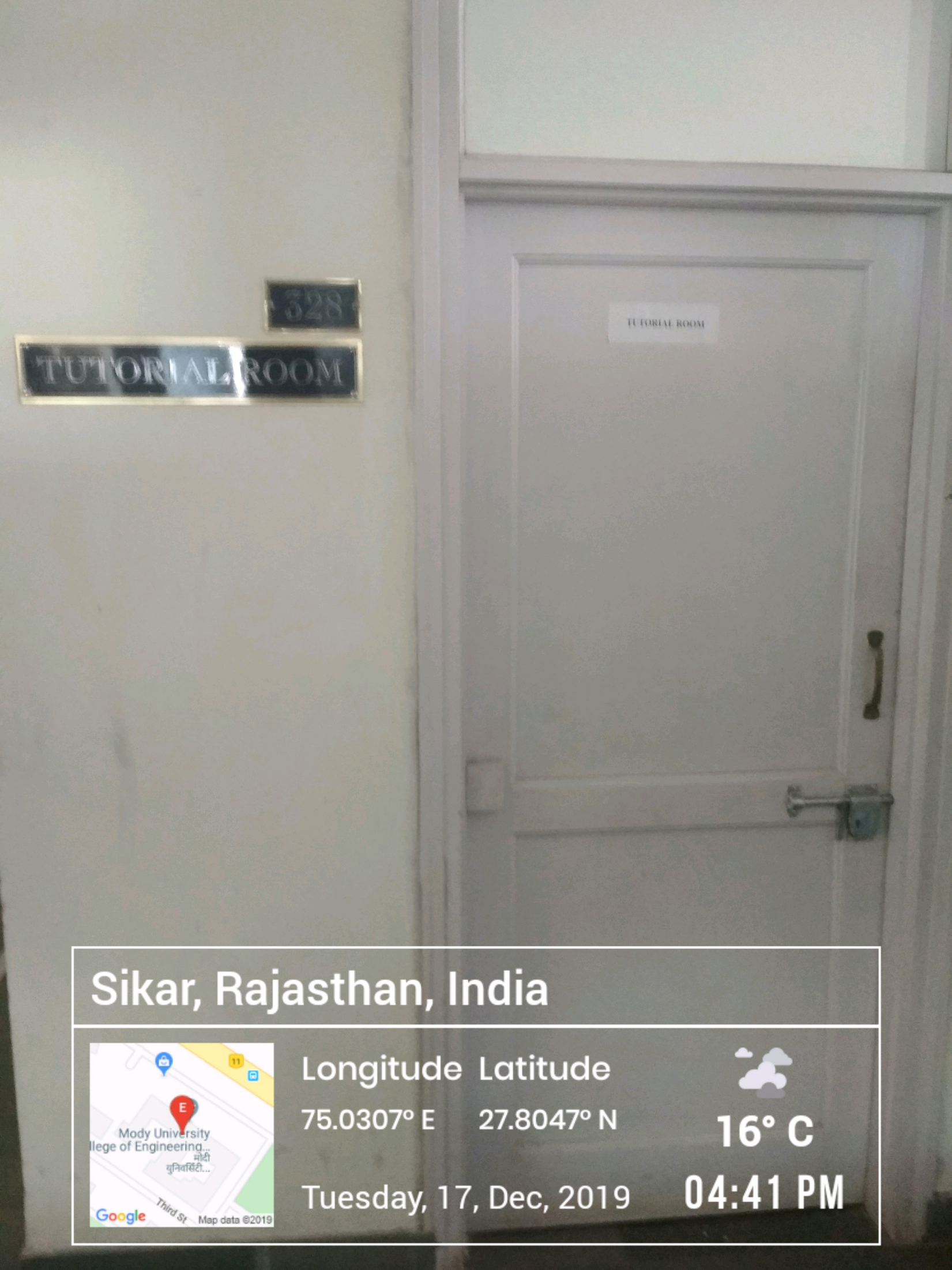

Sikar, Rajasthan, India

Longitude Latitude

75.0307° E 27.8047° N

16° C

Tuesday, 17, Dec, 2019 04:41 PM


Sikar, Rajasthan, India
Mody University
ollege of Engineering...
मोदी
यूनिवर्सिटी...
Third S
Google
Map data ©2019
Longitude Latitude
75.0306° E 27.8046° N
16° C
Tuesday, 17, Dec, 2019
04:42 PM